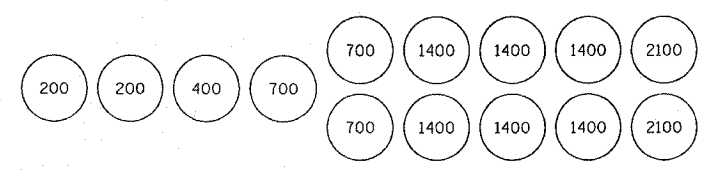
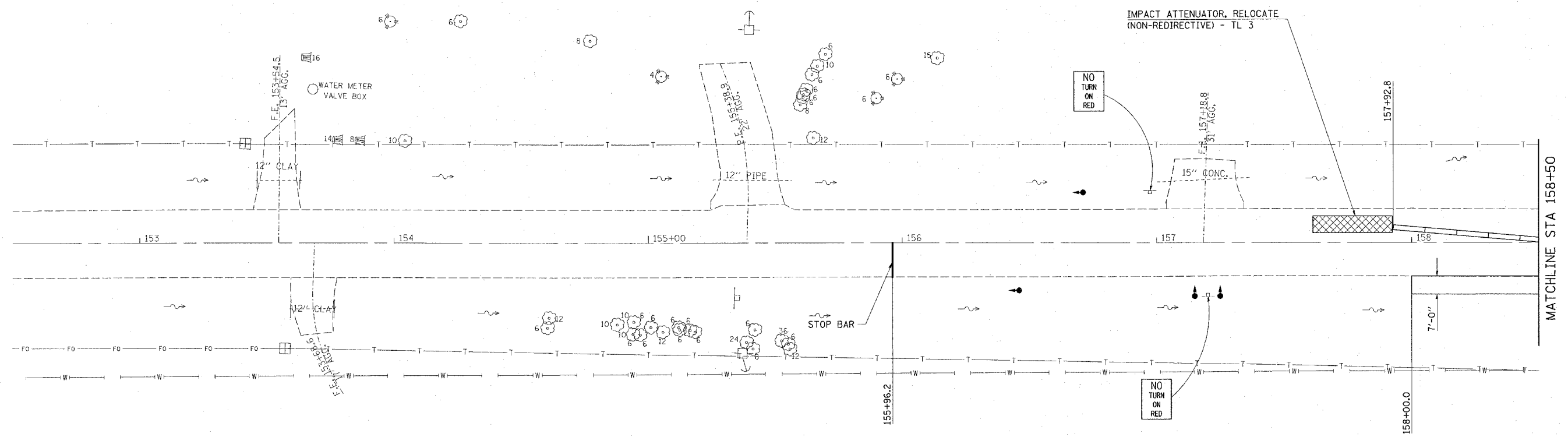


F.A.P. RTE.	SECTION	COUNTY	TOTAL SHEETS	SHEET NO.
314	111BR-I	MADISON	123	84
STA. 152+50		TO STA. 158+50		
FED. ROAD DIST. NO.		ILLINOIS	FED. AID PROJECT	

LEGEND	
	TEMPORARY TRAFFIC SIGNAL
	DRUM WITH STEADY BURNING LIGHT
	IMPACT ATTENUATOR
	TEMPORARY CONCRETE BARRIER
	TYPE III BARRICADE

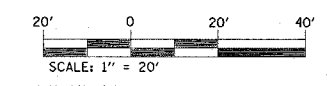


SAND MODULE IMPACT ATTENUATOR LAYOUT (IF OPTION USED)



**SEQUENCE OF CONSTRUCTION - STAGE II:**

- PLACE 150' PERMANENT PAVEMENT ON NORTH END AND 200' PERMANENT PAVEMENT ON SOUTH END OF STRUCTURE. (12' PAVEMENT, 3' BITUMINOUS SHOULDER & 3' AGGREGATE SHOULDER)
- BUILD UP FIELD ENTRANCE AT STA 162+38 RT TO MATCH PROPOSED PAVEMENT ELEVATION.
- PLACE 30 FT TEMPORARY RAMP ON NORTH AND SOUTH ENDS OF THE PERMANENT PAVEMENT.
- PLACE BITUMINOUS BASE COURSE, SUPERPAVE 8 INCH FOR 7.0 FT WIDENING.
- PLACE TRAFFIC BARRIER TERMINALS, STEEL PLATE BEAM GUARDRAIL, ON BOTH ENDS OF STRUCTURE AND TEMPORARY TRAFFIC BARRIER TERMINAL, TYPE 1 SPECIAL (TANG) ON NORTH END.
- RELOCATE 412.5 FT AND PLACE ADDITIONAL 275 FT OF TEMPORARY CONCRETE BARRIER AND RELOCATE 1 EACH IMPACT ATTENUATOR AND PLACE 1 EACH IMPACT ATTENUATOR, TEMPORARY.
- SEE STANDARD 701321 FOR DETAILS NOT SHOWN ON PLANS.



REVISIONS	
NAME	DATE

ILLINOIS DEPARTMENT OF TRANSPORTATION  
**STAGE II CONSTRUCTION**  
  
 FAP ROUTE 314  
 SECTION 111BR-I  
 MADISON COUNTY  
 SN 060-0112(E) 0339(P)  
 DRAWN BY:

PLOT DATE = 11/1/2005  
 FILE NAME = c:\projects\111br\111br\111br\111br.dgn  
 USER NAME = gerry