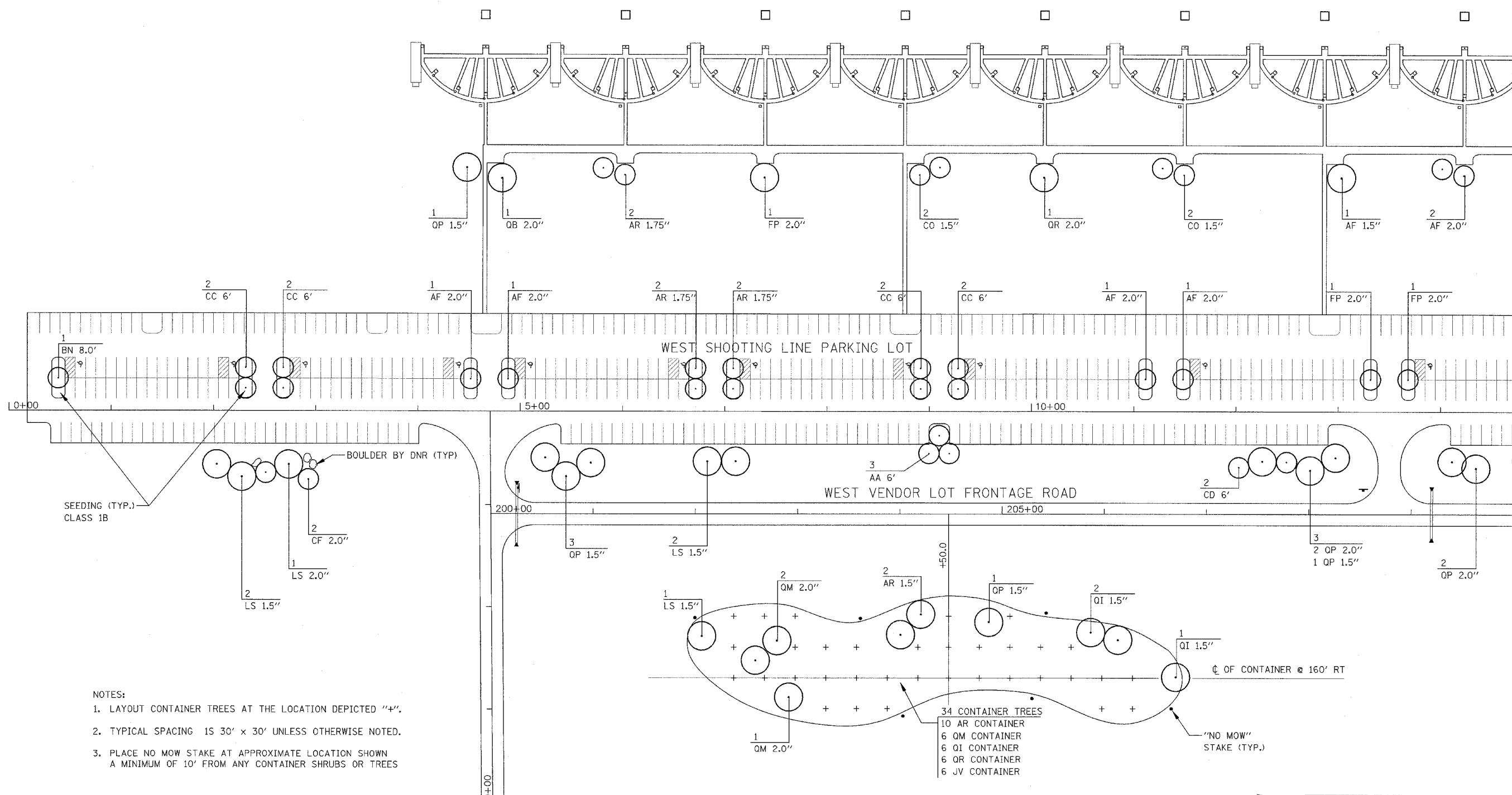


TAP	SECTION	COUNTY	TOTAL	SHT
NO.			SHTS	NO.
PARK	DIST. 8 WSC 2006-1	RANDOLPH	43	11
ROADS				
STA. 200+00	TO STA. 210+00			

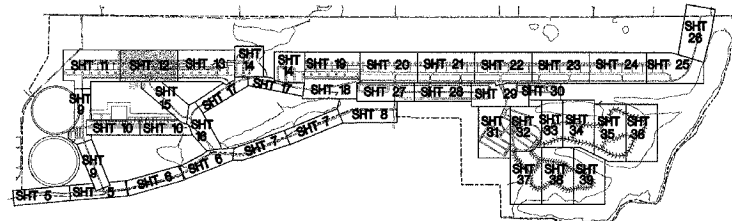

CONTRACT NO. 76972



NOTES:

- LAYOUT CONTAINER TREES AT THE LOCATION DEPICTED "+".
- TYPICAL SPACING IS 30' x 30' UNLESS OTHERWISE NOTED.
- PLACE NO MOW STAKE AT APPROXIMATE LOCATION SHOWN A MINIMUM OF 10' FROM ANY CONTAINER SHRUBS OR TREES

MATCHLINE STA. 30+00  
FIELD ROAD  
SEE SHEET 9



ILLINOIS DEPARTMENT OF TRANSPORTATION  
PLAN VIEW  
WEST VENDOR LOT FRONTAGE ROAD &  
WEST SHOOTING LINE PARKING LOT  
LANDSCAPING  
PARK ROADS  
SECTION DIST. 8 WSC 2006-1  
RANDOLPH COUNTY

DRAWN BY: