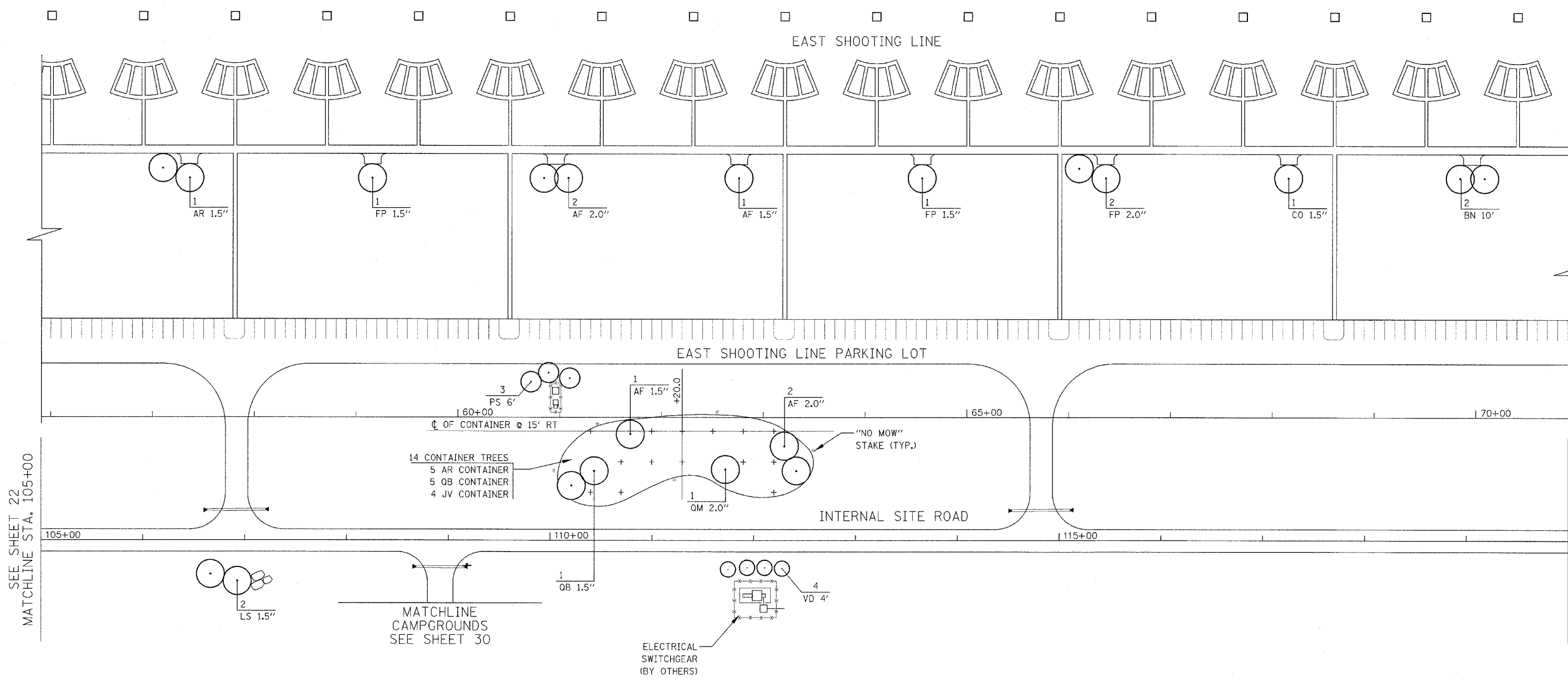


CONTRACT NO.	SECTION	COUNTY	TOTAL SHEETS	SHEET NO.
PARK ROADS DIST. 8 WSC 2006-1		RANDOLPH	43	23
STA. 105+00		TO STA. 120+00		

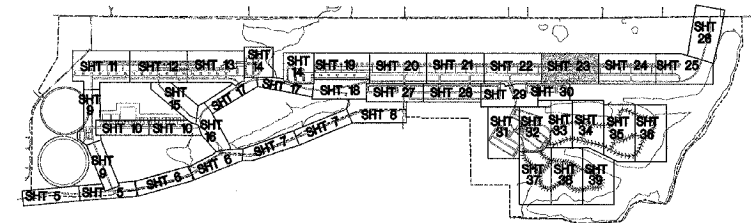
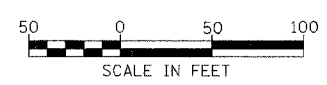
CONTRACT NO. 76972



SEE SHEET 22  
MATCHLINE STA. 105+00

MATCHLINE STA. 120+00  
SEE SHEET 24

- NOTES:
- LAYOUT CONTAINER TREES AT THE LOCATION DEPICTED "4".
  - TYPICAL SPACING IS 30' x 30' UNLESS OTHERWISE NOTED.
  - PLACE NO MOW STAKE AT APPROXIMATE LOCATION SHOWN A MINIMUM OF 10' FROM ANY CONTAINER SHRUBS OR TREES



ILLINOIS DEPARTMENT OF TRANSPORTATION

**PLAN VIEW  
INTERNAL SITE ROAD  
LANDSCAPING**

PARK ROADS  
SECTION DIST. 8 WSC 2006-1  
RANDOLPH COUNTY

DRAWN BY: