

F.A.P. RTE.	SECTION	COUNTY	TOTAL SHEETS	SHEET NO.
103	28-1HDF-1	ST. CLAIR	6	1

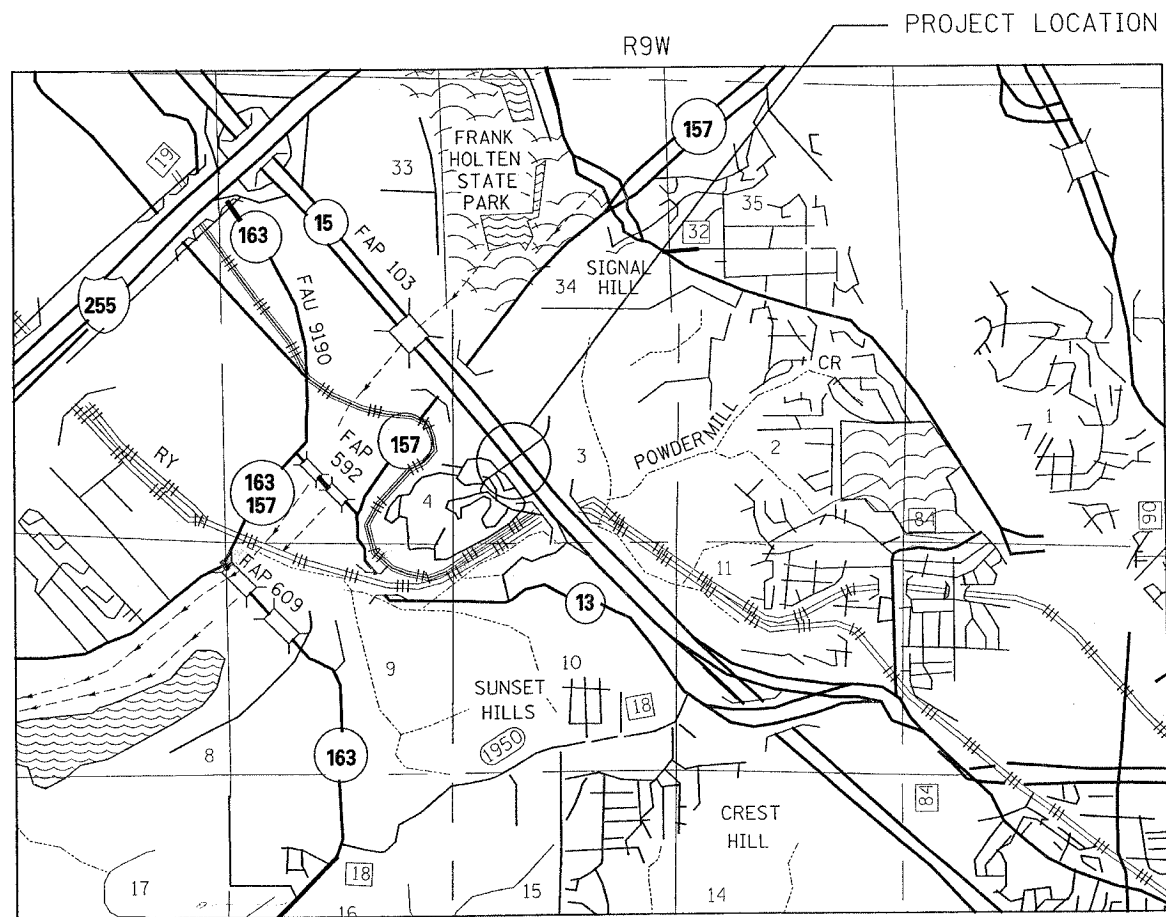
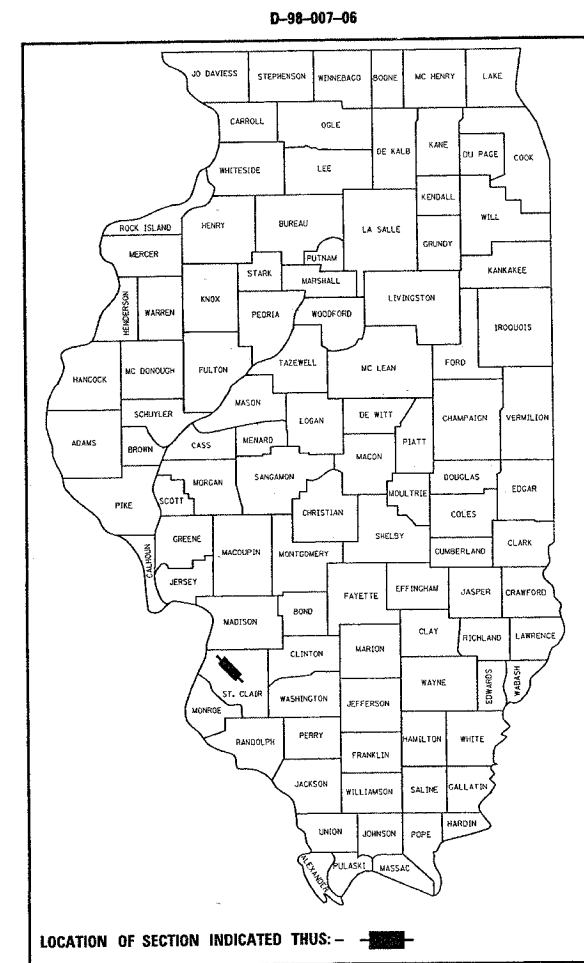
STATE OF ILLINOIS
DEPARTMENT OF TRANSPORTATION
DIVISION OF HIGHWAYS

**PROPOSED
HIGHWAY PLANS**

FAP ROUTE 103 (IL ROUTE 15)
SECTION 28-1HDF-1
~~PROJECT~~
ST. CLAIR COUNTY

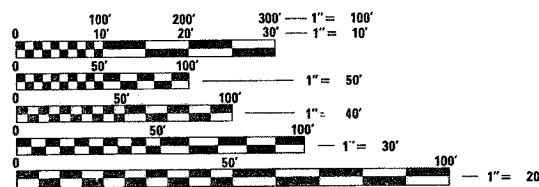
C-98-007-06

FOR INDEX OF SHEETS, SEE SHEET NO. 2



PROJECT ENGINEER: WENDA SOUTHERLAND (618) 346-3159
SQUAD LEADER: GREG HANCOCK (618) 346-3195

MICROFILMED _____
REEL NUMBER _____
AWARDED _____
RESIDENT ENGINEER _____
AS BUILT CHANGES WERE MADE
ON THE FOLLOWING SHEETS



FULL SIZE PLANS HAVE BEEN PREPARED USING STANDARD ENGINEERING SCALES. REDUCED SIZED PLANS WILL NOT CONFORM TO STANDARD SCALES. IN MAKING MEASUREMENTS ON REDUCED PLANS, THE ABOVE SCALES MAY BE USED.

J.U.L.I.E.
JOINT UTILITY LOCATION INFORMATION FOR EXCAVATION
1-800-892-0123

CONTRACT NO. 76978

LATITUDE: 38.56176
LONGITUDE: -90.08496

NOT TO SCALE
ADT 33,800 (2006)
SU=3.7%
MU=3.6%

GROSS LENGTH: 50 FT= 0.01 MILE
NET LENGTH: 50 FT=0.01 MILE

STATE OF ILLINOIS
DEPARTMENT OF TRANSPORTATION
DIVISION OF HIGHWAYS

SUBMITTED Oct 20 20 05
Mike L. Harms
DEPUTY DIRECTOR OF HIGHWAYS
REGION FIVE ENGINEER

December 9, 2005
Mike Harms
ENGINEER OF DESIGN AND ENVIRONMENT

December 9, 20 05
Eric Harms
DEPUTY DIRECTOR, DIVISION OF HIGHWAYS

**PRINTED BY THE AUTHORITY
OF THE STATE OF ILLINOIS**