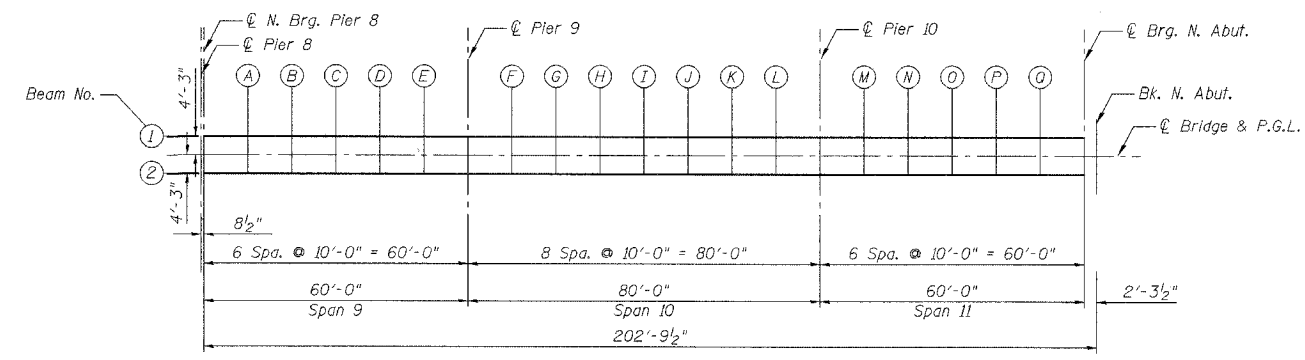
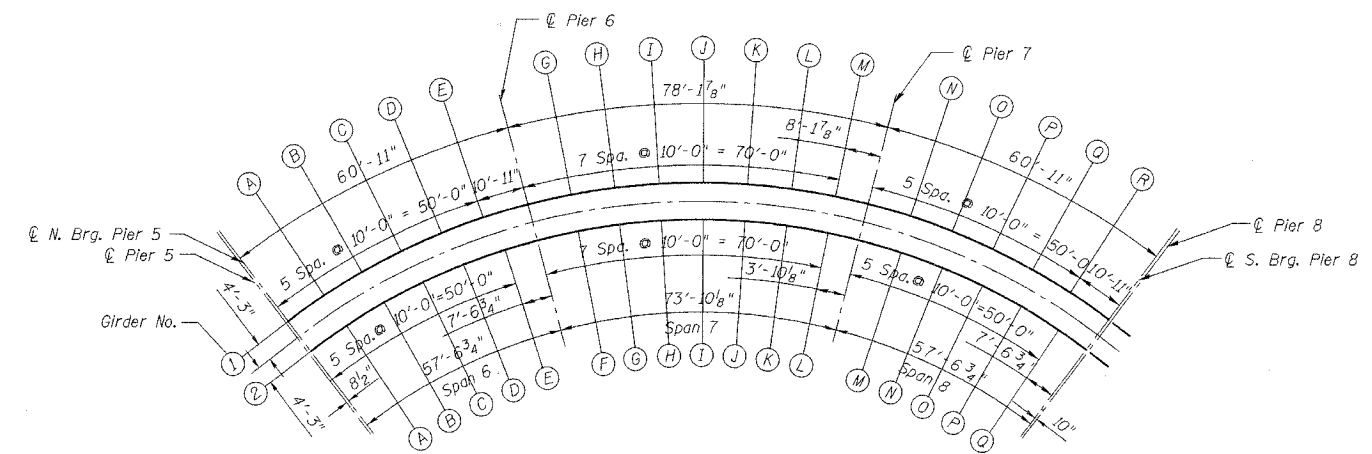


PLAN
(SPANS 1 THRU 4)

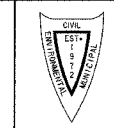


PLAN
(SPANS 9 THRU 11)



PLAN
(SPANS 6 THRU 8)

PREPARED FOR:
WHEATON PARK DISTRICT
666 S. MAIN STREET
WHEATON, ILLINOIS 60187



PREPARED BY:
CEMCON, Ltd.
Consulting Engineers, Land Surveyors & Planners
2280 White Oak Circle, Suite 100
Aurora, Illinois 60504-9675
Ph: 630.862.2100 Fax: 630.862.2199
E-Mail: cadd@cemcon.com Website: www.cemcon.com

NO.		DATE		DESCRIPTION	

TOP OF SLAB ELVATIONS - SHEET 1 OF 4			
PEDESTRIAN/BICYCLE PATH BRIDGE OVER UNION PACIFIC RAILROAD			
FILE NAME: TOP OF SLAB	DSGN. BY: MMH	JOB NO.: 551.007	FLD. BK./PG.: -----
DISC. NUMBER: 551007	DRN. BY: RDS	DATE: 04-26-04	SCALE: 1" = 20'
			SHEET NO. 17 of 54