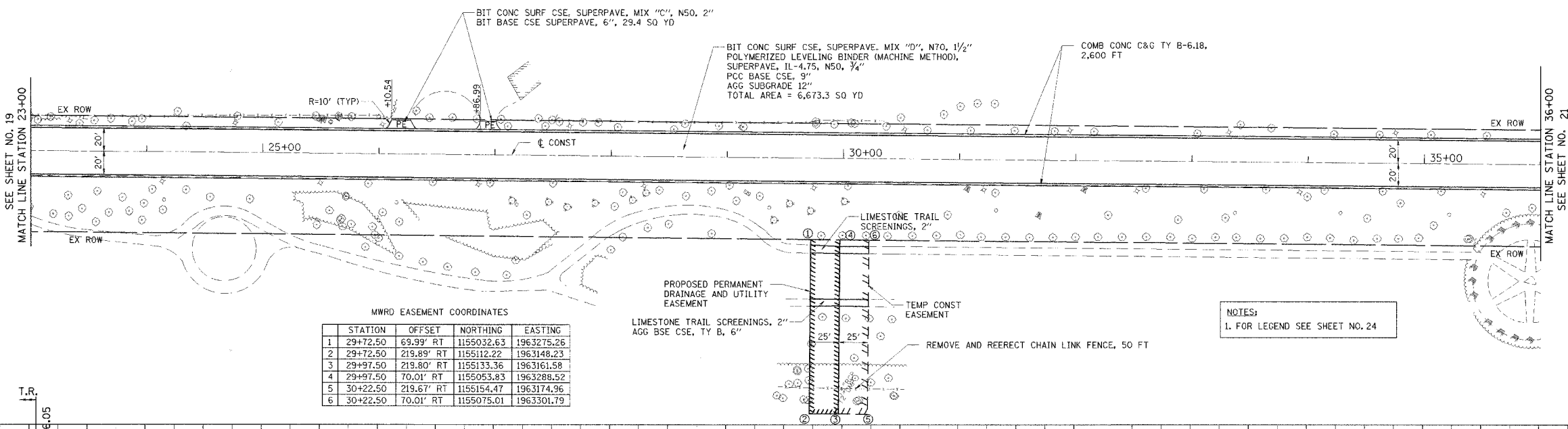
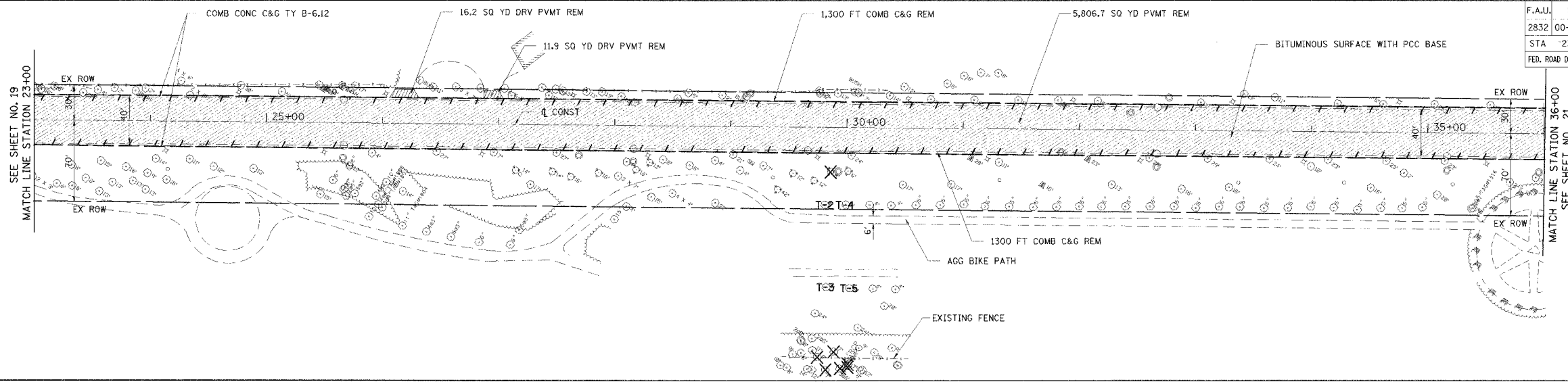
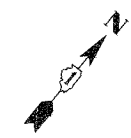


F.A.J.	SECTION	COUNTY	TOTAL SHEETS	SHEET NO.
2832	00-00218-00-FP	COOK	108	20
STA 23+00	TO STA 36+00			
FED. ROAD DIST. NO. 7		ILLINOIS	FED. AID PROJECT	

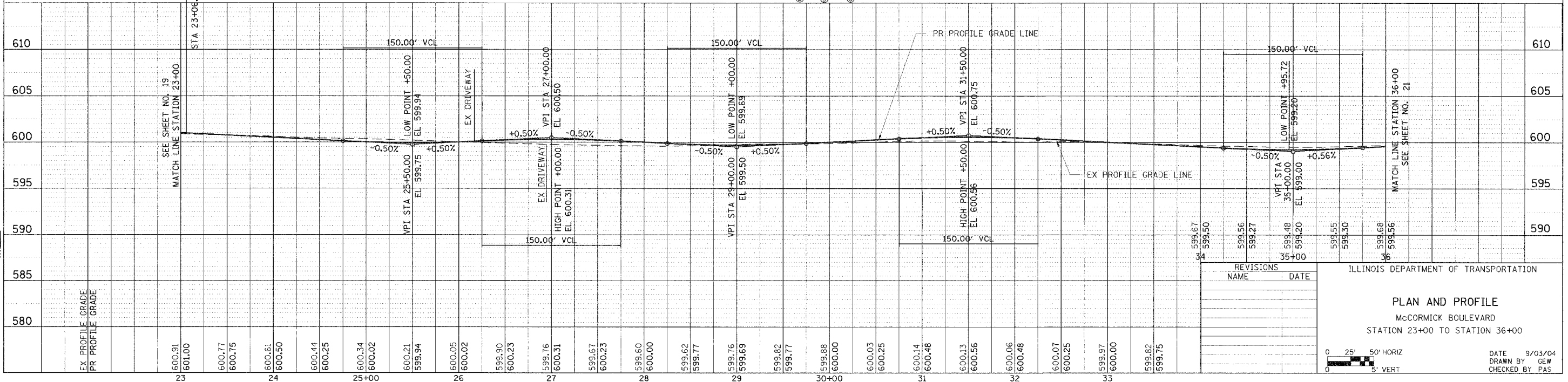
CONTRACT NO. 83773



MWRD EASEMENT COORDINATES

STATION	OFFSET	NORTHING	EASTING	
1	29+72.50	69.99' RT	1155032.63	1963275.26
2	29+72.50	219.89' RT	1155112.22	1963146.23
3	29+97.50	219.80' RT	1155133.36	1963161.58
4	29+97.50	70.01' RT	1155053.83	1963288.52
5	30+22.50	219.67' RT	1155154.47	1963174.96
6	30+22.50	70.01' RT	1155075.01	1963301.79

NOTES:
1. FOR LEGEND SEE SHEET NO. 24



TRANS SYSTEMS CORPORATION
600 PERIMETER DRIVE
SUITE 1075
SPRINGFIELD, IL 62773

REVISIONS

NAME	DATE

ILLINOIS DEPARTMENT OF TRANSPORTATION

PLAN AND PROFILE
McCORMICK BOULEVARD
STATION 23+00 TO STATION 36+00

DATE 9/03/04
DRAWN BY GEW
CHECKED BY PAS

