







F.A. RTE.	SECTION	COUNTY	TOTAL SHEETS	SHEET NO.
00-00236-00 BR	COOK	18	13	
STA.	TO STA.			
FED. ROAD DIST. NO. ILLINOIS FED. AID PROJECT				

CONTRACT NO. 83817


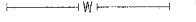










REMOVAL LEGEND

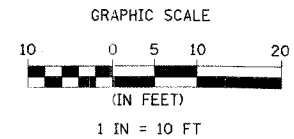
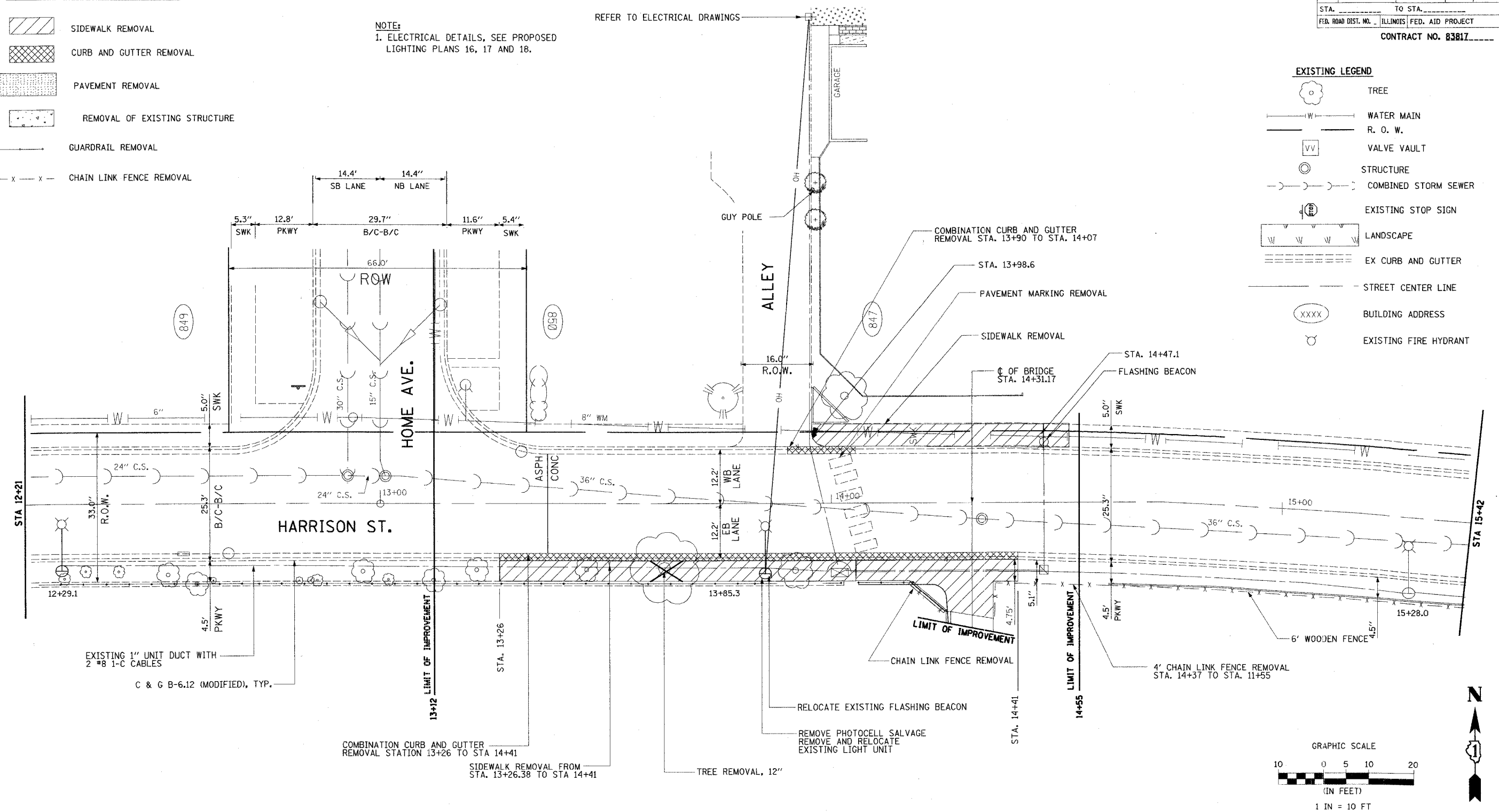
-  SIDEWALK REMOVAL
-  CURB AND GUTTER REMOVAL
-  PAVEMENT REMOVAL
-  REMOVAL OF EXISTING STRUCTURE
-  GUARDRAIL REMOVAL
-  CHAIN LINK FENCE REMOVAL

NOTE:
1. ELECTRICAL DETAILS, SEE PROPOSED LIGHTING PLANS 16, 17 AND 18.

REFER TO ELECTRICAL DRAWINGS

EXISTING LEGEND

-  TREE
-  WATER MAIN
-  R. O. W.
-  VALVE VAULT
-  STRUCTURE
-  COMBINED STORM SEWER
-  EXISTING STOP SIGN
-  LANDSCAPE
-  EX CURB AND GUTTER
-  STREET CENTER LINE
-  BUILDING ADDRESS
-  EXISTING FIRE HYDRANT



REVISIONS	
NAME	DATE

ILLINOIS DEPARTMENT OF TRANSPORTATION

HOME AVE PEDESTRAIN BRIDGE IMPROVEMENT

HOME AVE AND HARRISON STREET

EXISTING CONDITIONS

SCALE: 1" = 10'

DATE: 9/15/2005

DRAWN BY FG

CHECKED BY SC

PLOT DATE: # DATE
FILE NAME: # FILE#
PLOT SCALE: # SCALE
REFERENCE: # REF#