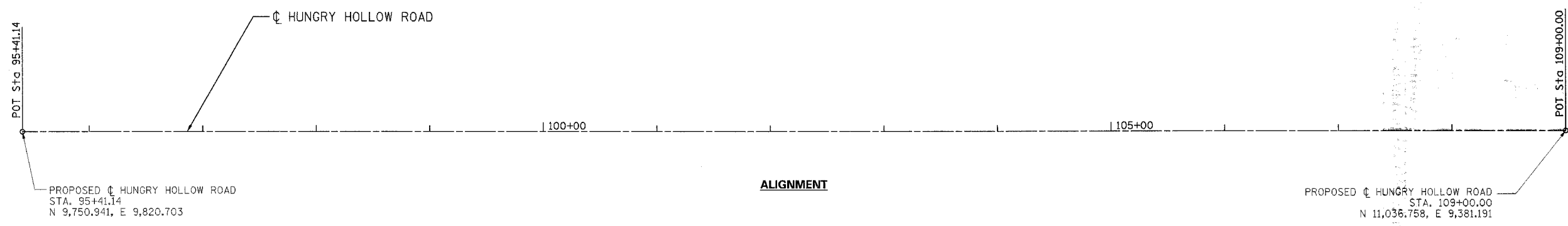
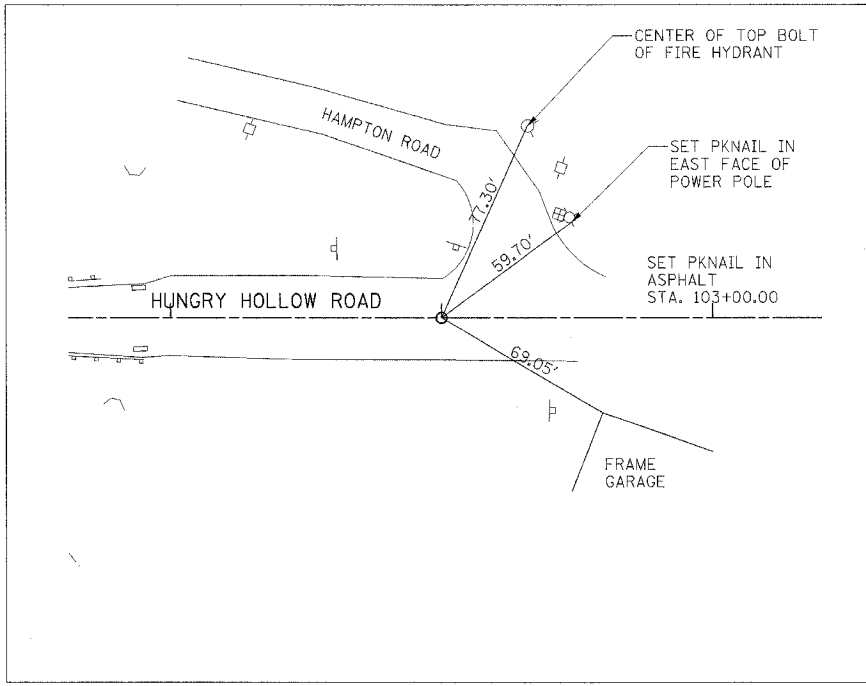
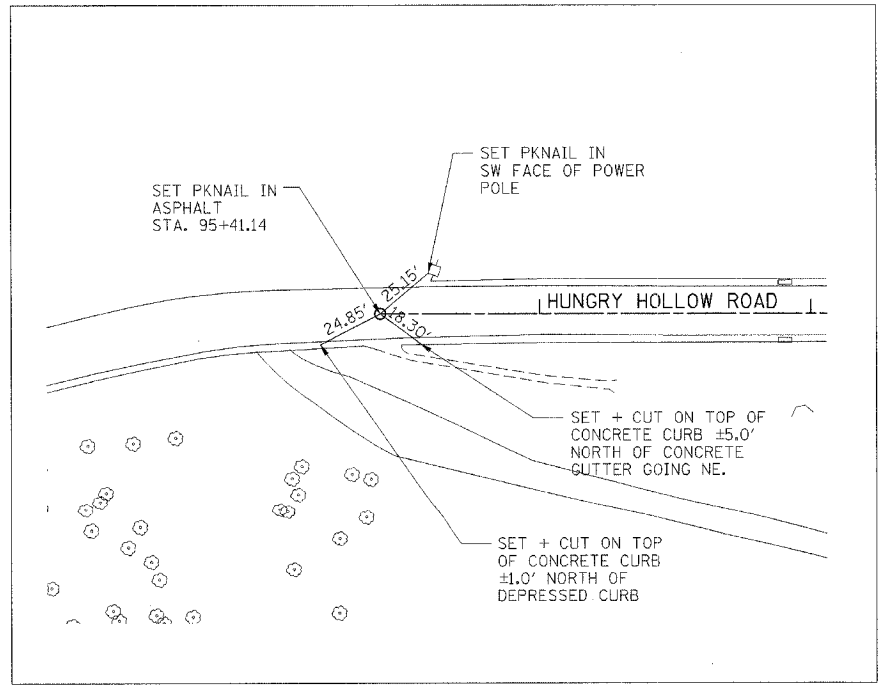


FAU RTE	SECTION	COUNTY	TOTAL SHEETS	SHEET NO.
7000	02-00212-00-BR	VERMILION	59	3
FROM STA. 96+00.00		TO STA. 103+10.10		
FED. ROAD DIST. NO.		ILLINOIS	FED. AID PROJECT	
CONTRACT NO. 91285				



NOTE:
LOCAL COORDINATE SYSTEM USED.

TIES



BENCHMARKS

BENCHMARK	DESCRIPTION
TBM#1	TOP OF RAILROAD SPIKE IN THE EAST FACE OF FIRST POLE SOUTH OF EXISTING HUNGRY HOLLOW ROAD BRIDGE OVER NORTH FORK OF VERMILION RIVER IN DANVILLE, ILLINOIS. ELEV. 555.96
TBM#2	SQUARE CUT ON TOP OF NORTHEAST WINGWALL OF EXISTING HUNGRY HOLLOW ROAD BRIDGE OVER NORTH FORK OF VERMILION RIVER IN DANVILLE, ILLINOIS. ELEV. 551.84
TBM#3	SQUARE CUT ON TOP OF CIRCULAR CONCRETE FOUNDATION OF LIFT STATION LOCATED ± 50 FEET SW OF EDGE OF PAVEMENT OF HUNGRY HOLLOW ROAD AND ± 800 FEET SOUTHERLY OF EXISTING HUNGRY HOLLOW ROAD BRIDGE OVER NORTH FORK OF VERMILION RIVER IN DANVILLE, ILLINOIS. ELEV. 578.83

REVISIONS	
NAME	DATE

CITY OF DANVILLE, ILLINOIS
 HUNGRY HOLLOW ROAD BRIDGE
 ALIGNMENT, TIES & BENCHMARKS

SCALE: 1"=50'

DATE: 12/06/05

DRAWN BY: MRK
 CHECKED BY: JRH

TENG
 TENG & ASSOCIATES, INC.
 ENGINEERS ARCHITECTS PLANNERS
 301 N. MICHIGAN AVE. CHICAGO, IL 60601
 TELEPHONE: 312.616.6000

\\AL100831.DGN, \\TTB06RUP.DGN, \\SRP000.DGN, \\T060007.DGN
 12-01-2005, 15:55:06 SA:\DOCUMENT\02396502\CIVIL\00RUAL\TOPM2.DGN