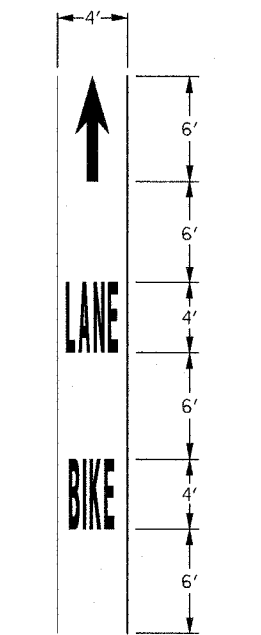
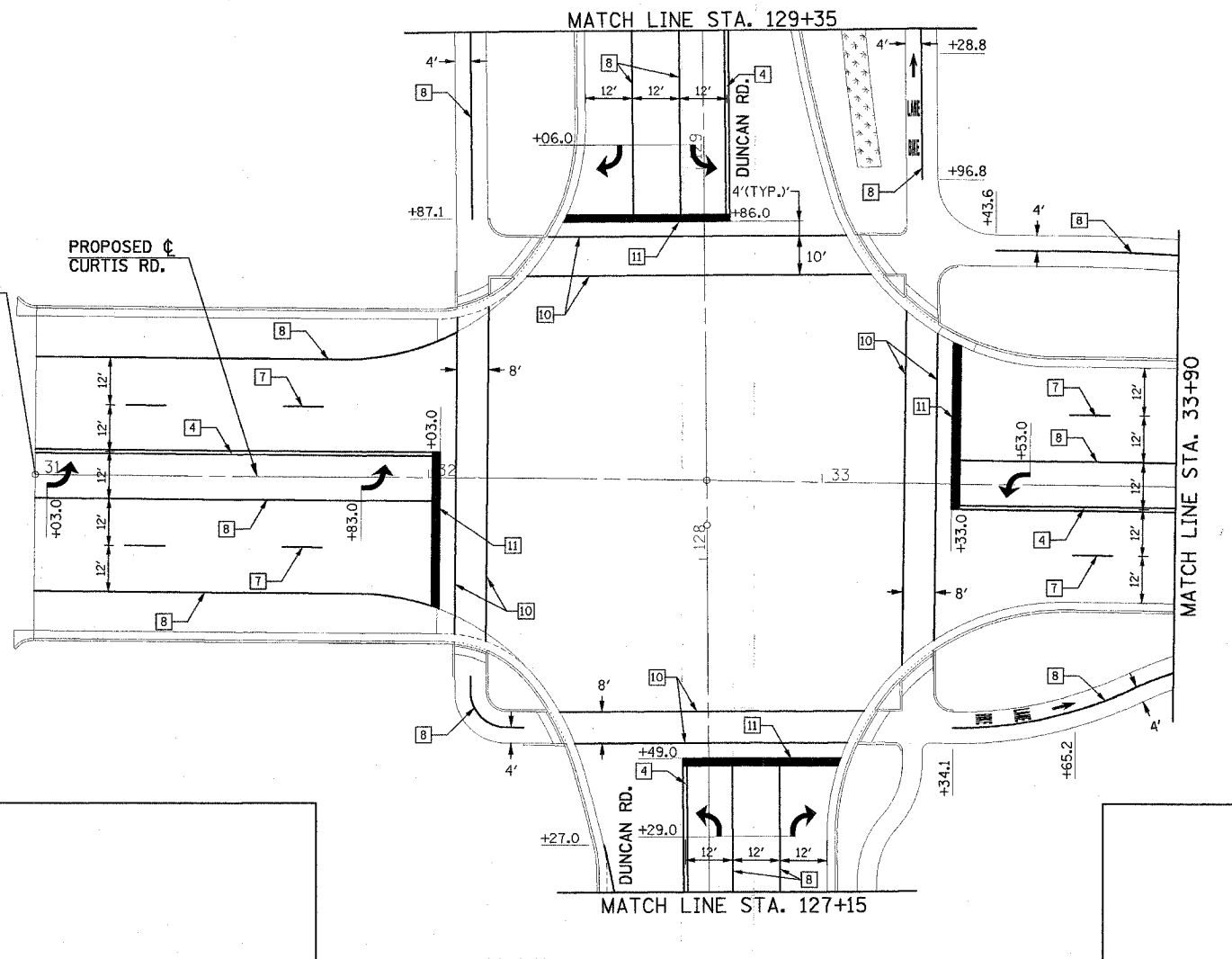


**BEGIN PROJECT  
BEGIN IMPROVEMENTS  
CURTIS RD.  
STA. 31+00.00**  
(END PROJECT  
IDOT STA. 51+03.29)



**TYPICAL BIKEWAY  
PAVEMENT MARKINGS**  
NO SCALE

DIRECTIONAL ARROW (WHITE) AREA = 4.4 SF  
LANE (WHITE) AREA = 4.91 SF  
BIKE (WHITE) AREA = 4.91 SF



**POLYUREA PAVEMENT MARKING TYPE II, LINE 6"**

LOCATION	CROSSWALK WHITE (FOOT)
CURTIS RD / DUNCAN RD	649
CURTIS RD / MARJORIE LN	85
CURTIS RD / CHERRY HILLS DR	119
CURTIS RD / MEADOW LN	85
CURTIS RD / WYNSTONE DR	119
DUNCAN RD / ROLLING ACRES DR	178
<b>TOTAL</b>	<b>1,235</b>

**POLYUREA PAVEMENT MARKING TYPE II, LINE 24"**

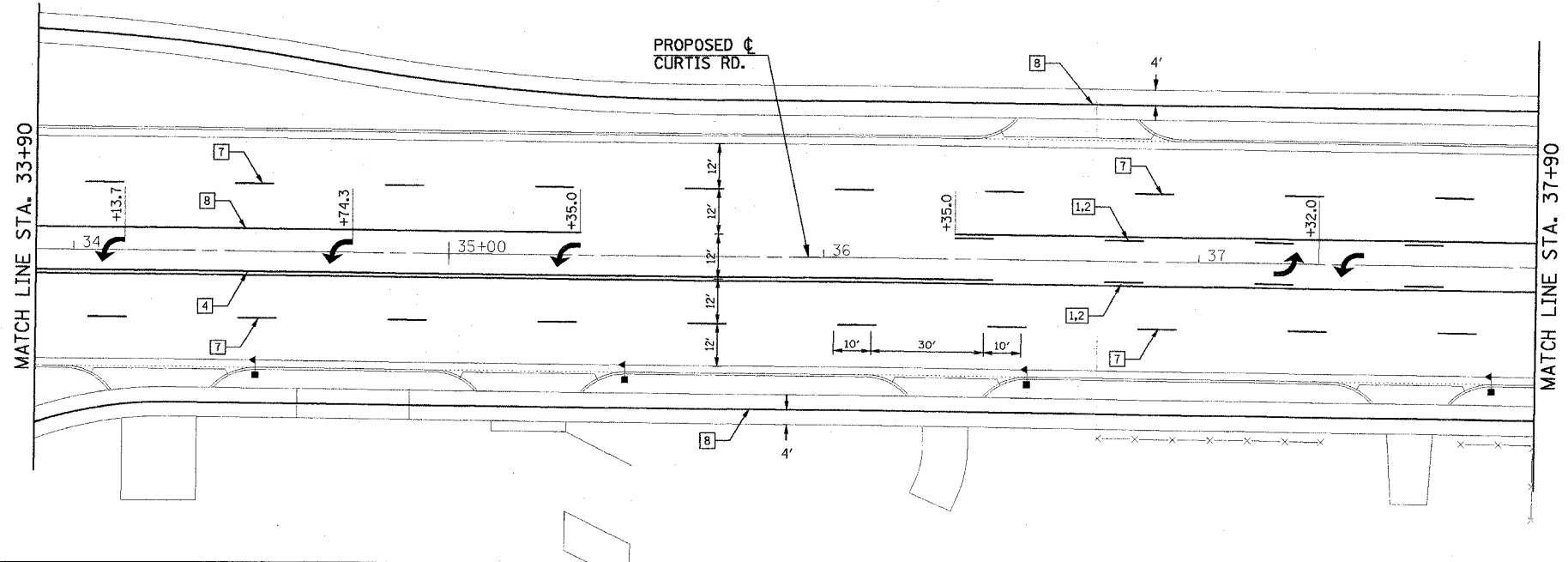
LOCATION	STOP BAR WHITE (FOOT)
CURTIS RD / DUNCAN RD	164
CURTIS RD / MARJORIE LN	16
CURTIS RD / CHERRY HILLS DR	19
CURTIS RD / MEADOW LN	16
CURTIS RD / WYNSTONE DR	19
DUNCAN RD / ROLLING ACRES DR	33
<b>TOTAL</b>	<b>267</b>

**POLYUREA PAVEMENT MARKING TYPE II, LINE 12"**

LOCATION	DIAGONAL YELLOW (FOOT)
61+08.1 CL TO 63+95.9 CL	65
117+51.3 CL TO 122+12.3 CL	80
122+60.2 CL TO 125+77 CL	165
130+53 CL TO 137+76.4 CL	245
<b>TOTAL</b>	<b>555</b>

**TYPICAL PAVEMENT MARKING LEGEND**

1 4" SKIP-DASH (YELLOW)	8 4" SOLID (WHITE)
2 4" SOLID (YELLOW)	9 12" DIAGONAL (WHITE)
3 12" DIAGONAL (YELLOW)	10 6" CROSSWALK (WHITE)
4 4" DOUBLE YELLOW (NARROW)	11 24" STOP BAR (WHITE)
5 4" DOUBLE YELLOW (WIDE)	12 8" SOLID (WHITE)
6 RESERVED	13 4" LANE LINE EXTENSIONS (WHITE)
7 4" SKIP-DASH (WHITE)	14 RESERVED



ILLINOIS DEPARTMENT OF TRANSPORTATION

**PAVEMENT MARKING PLAN**

DATE : 8-05  
DRAWN BY : S.M.W.  
CHECKED BY : R.L.H.  
SCALE : 1"=20'