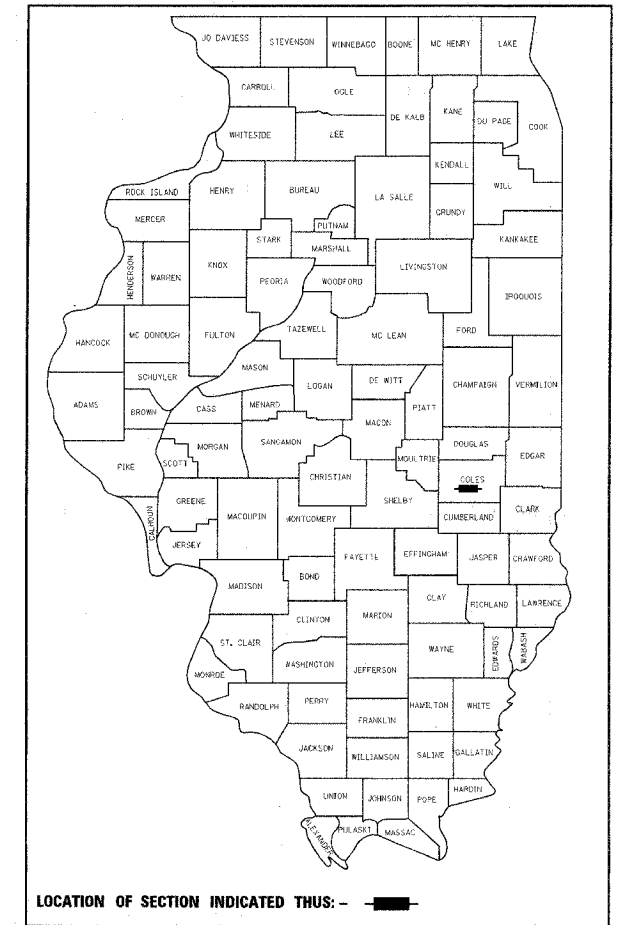


F.A.S. RTE.	SECTION	COUNTY	TOTAL SHEETS	SHEET NO.
642	99-00124-02-PV	COLES	(234)	1
			D-95-025-97	229 + 5

STATE OF ILLINOIS
DEPARTMENT OF TRANSPORTATION
DIVISION OF HIGHWAYS
**PROPOSED
HIGHWAY PLANS**
FAS ROUTE 642 (C.H. 18)
SECTION 15-23K (STATE)
SECTION 99-00124-02-PV (LOCAL ROADS)
HPD-1037(003)

**INTERCHANGE
PROJECT C.H. 18 IMPROVEMENTS
COLES COUNTY
C-95-030-98**



LOCATION OF SECTION INDICATED THUS: - [Symbol] -

UTILITY NOTES

THE LOCATIONS OF THOSE BURIED AND ABOVEGROUND UTILITIES SHOWN ARE APPROXIMATE, ARE SHOWN FOR CONTRACTOR INFORMATIONAL USE ONLY, AND ARE NOT TO BE REFERENCED FOR CONSTRUCTION PURPOSES. THE IMPLIED PRESENCE OR ABSENCE OF UTILITIES IS NOT TO BE CONSTRUED BY THE OWNER, ENGINEER, CONTRACTOR, OR SUBCONTRACTORS TO BE AN ACCURATE AND COMPLETE REPRESENTATION OF UTILITIES THAT MAY OR MAY NOT EXIST ON THE CONSTRUCTION SITE. BURIED AND ABOVEGROUND UTILITY LOCATION, IDENTIFICATION, AND MARKING ARE THE SOLE RESPONSIBILITY OF THE CONTRACTOR. REROUTING, DISCONNECTION, PROTECTION, ETC. OF ANY UTILITIES MUST BE COORDINATED BETWEEN THE CONTRACTOR, UTILITY COMPANY, AND OWNER. SITE SAFETY, INCLUDING THE AVOIDANCE OF HAZARDS ASSOCIATED WITH BURIED AND ABOVEGROUND UTILITIES, REMAIN THE SOLE RESPONSIBILITY OF THE CONTRACTOR.

UTILITY LINES WERE PLOTTED FROM INFORMATION FURNISHED BY THE VARIOUS UTILITY COMPANIES INVOLVED (QUALITY LEVEL C &/OR QUALITY LEVEL D) AND THE ACCURACY SHOULD BE CONSIDERED APPROXIMATE ONLY. UTILITY COMPANIES MAY BE ADJUSTING THEIR FACILITIES DURING CONSTRUCTION. THE CONTRACTOR SHALL COOPERATE WITH THESE ORGANIZATIONS WHILE THESE ADJUSTMENTS ARE BEING PERFORMED. J.U.L.I.E. - JOINT UTILITY LOCATION INFORMATION FOR EXCAVATORS SYSTEM (800)89 0123.

J.U.L.I.E.
JOINT UTILITY LOCATION INFORMATION FOR EXCAVATION
1-800-892-0123

HUMBOLDT TOWNSHIP
LAFAYETTE TOWNSHIP

FOR INDEX OF SHEETS, SEE SHEET NO. 2
FOR LIST OF STANDARDS, SEE SHEET NO. 2
FOR GENERAL NOTES, SEE SHEET NO. 13

NOTE: SEAL ONLY APPLIES TO THE RIGHT OF WAY PLANS

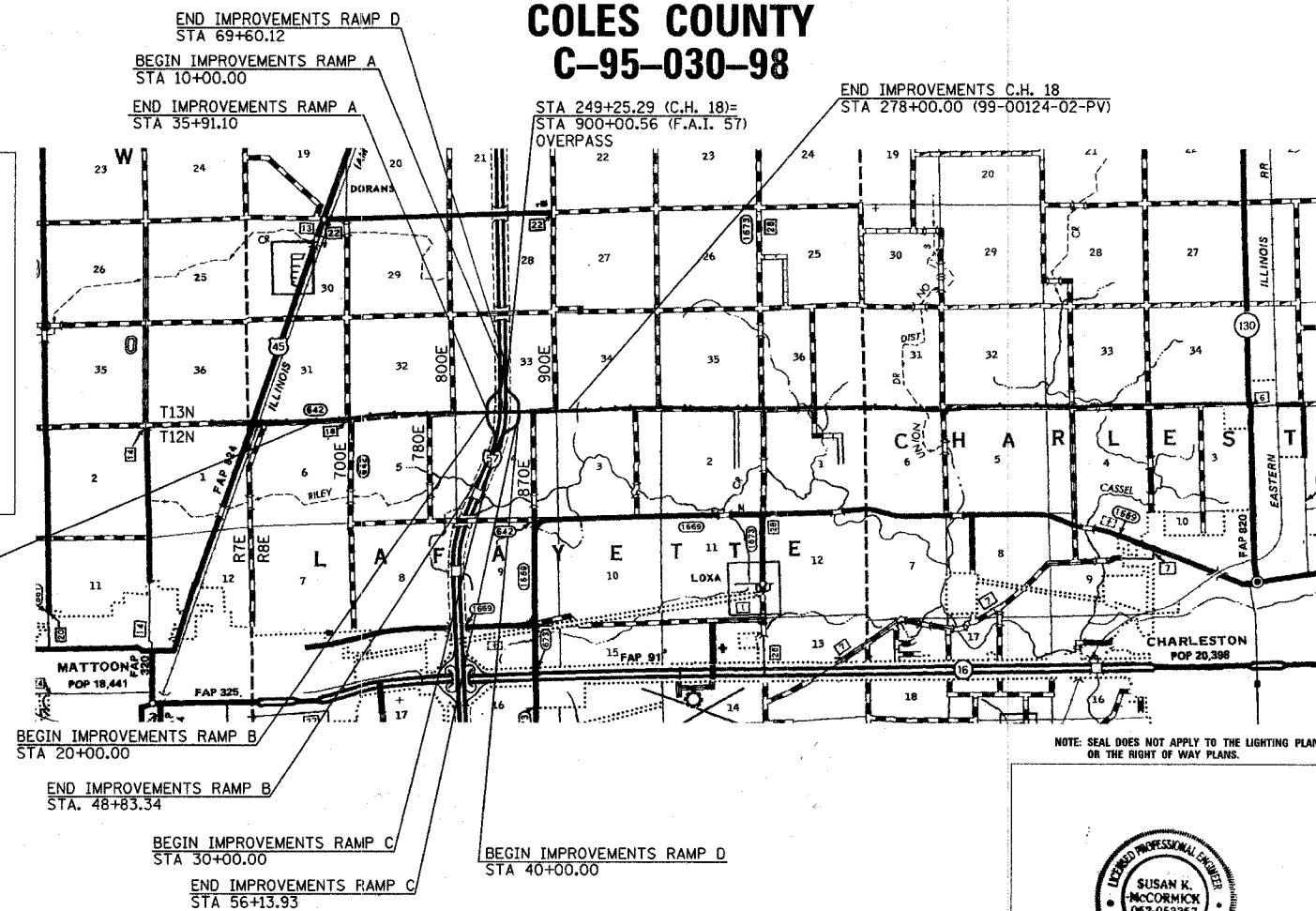
NOTE: SEAL ONLY APPLIES TO THE LIGHTING PLANS



SIGNATURE: *Daniel E. Hoelscher*
DATE SIGNED: July 14, 2005
LIC. EXP. DATE: Nov. 30, 2006



SIGNATURE: *Joseph P. Tillman*
DATE SIGNED: July 18, 2005
LIC. EXP. DATE: Nov. 30, 2005

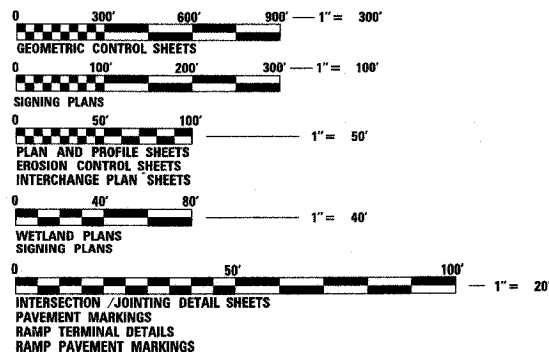


NOTE: SEAL DOES NOT APPLY TO THE LIGHTING PLANS, OR THE RIGHT OF WAY PLANS.



SIGNATURE: *Susan K. McCormick*
DATE SIGNED: July 14, 2005
LIC. EXP. DATE: Nov. 30, 2005

CONTRACT # 91353



FULL SIZE PLANS HAVE BEEN PREPARED USING STANDARD ENGINEERING SCALES. REDUCED SIZED PLANS WILL NOT CONFORM TO STANDARD SCALES. IN MAKING MEASUREMENTS ON REDUCED PLANS, THE ABOVE SCALES MAY BE USED.

DESIGN DESIGNATION : ADT = 8,400
FUNCTIONAL CLASSIFICATION = MAJOR COLLECTOR
ARTERIAL DESIGN SPEED = 60 mph
GROSS LENGTH OF PROJECT = 2.12 mi. (11,193.6 FT)
NET LENGTH OF PROJECT = 2.12 mi. (11,193.6 FT)

APPROVED *July 25* 2005
Frederick J. Shaw
COUNTY ENGINEER

PASSED *9/13* 2005
Donna K. Smith
DISTRICT FIVE ENGINEER OF LOCAL ROADS & STREETS

Releasing For Bid Based on Limited Review
8/27/13 2005
Joseph P. Tillman
DEPUTY DIRECTOR OF HIGHWAYS, REGION THREE ENGINEER

STATE OF ILLINOIS
DEPARTMENT OF TRANSPORTATION



DESIGNED BY: SUSAN MCCORMICK - 207-789-2450
LAYOUT: D.P. 12/26/03
DRAWN: D.P. 12/26/03
REVIEWED: SKM 01/29/04
DATE: 07/13/2005
PROJECT: 99-00124-02-PV