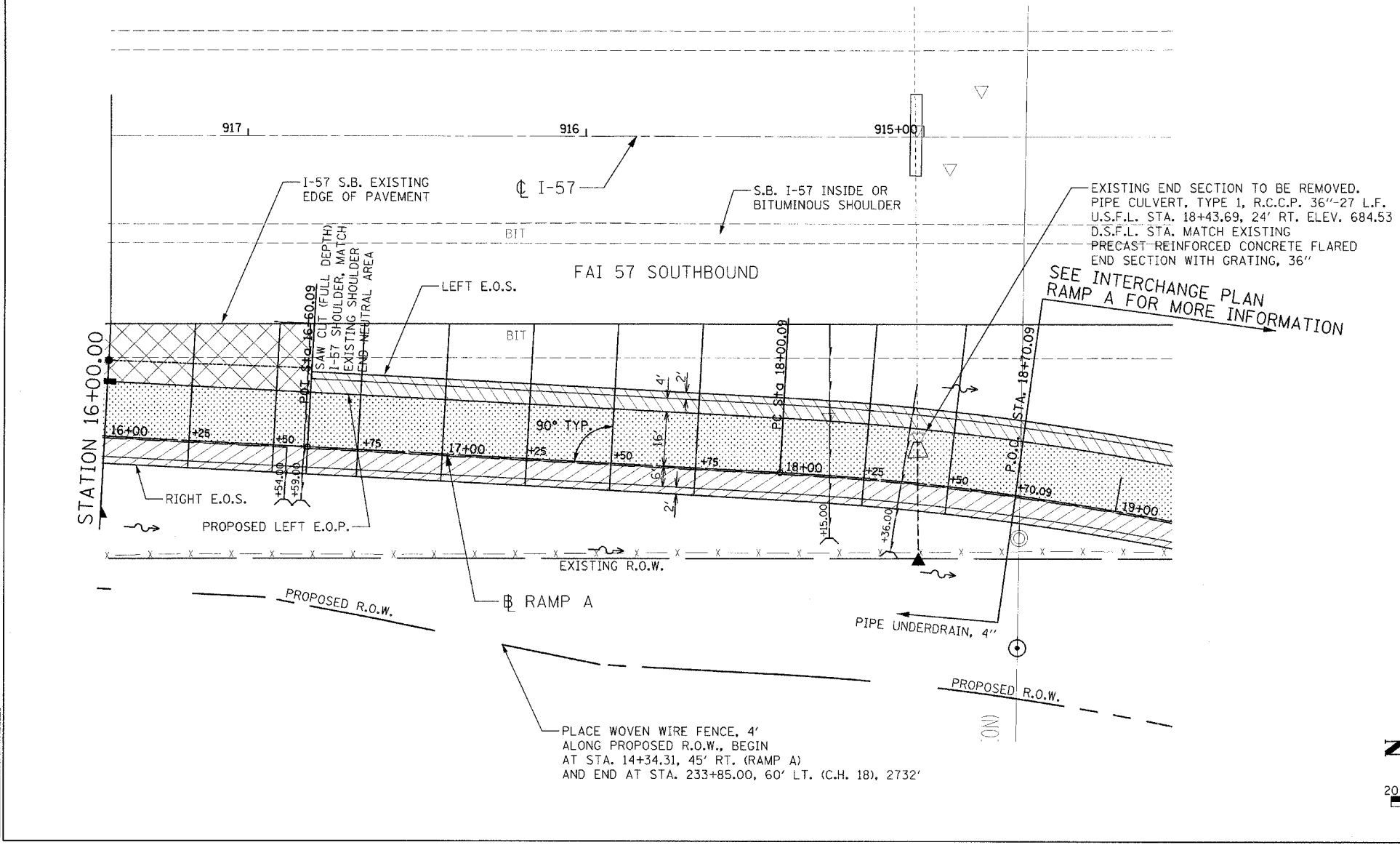
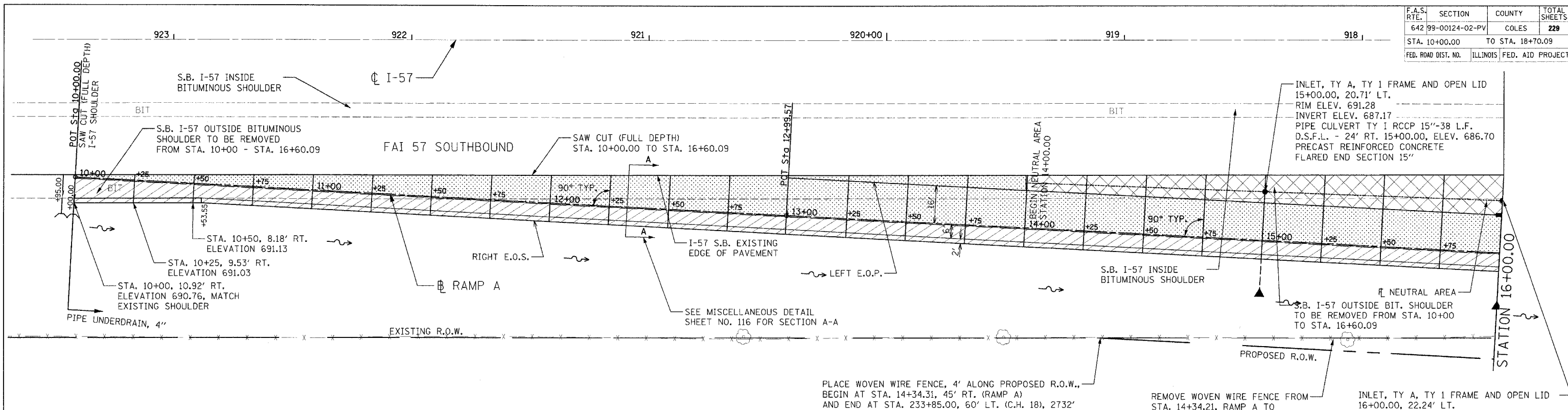


F.A.S. RTE.	SECTION	COUNTY	TOTAL SHEETS	SHEET NO.
642	99-00124-02-PV	COLES	229	58
STA. 10+00.00		TO STA. 18+70.09		
FED. ROAD DIST. NO.	ILLINOIS	FED. AID PROJECT		



NOTES: SEE RAMP PROFILE, SHEET NO. 54, FOR PROFILE BEYOND STA. 18+70.09. SEE PROPOSED RAMP TYPICAL SECTIONS, SHEET NOS. 7 AND 8 FOR SUPERELEVATION TRANSITIONS BEYOND STA. 18+70.09. SEE STANDARD 420306 FOR JOINTING AND OTHER INFORMATION. EXTEND THE AGGREGATE BASE COURSE AND LIME MODIFIED SOILS 1.50' OUTSIDE THE RAMP BASELINE.

REMOVE EXISTING PIPE UNDERDRAINS, PIPE UNDERDRAIN, SPECIAL, AND END SECTIONS ALONG I-57 FROM STA. 10+00.00, RAMP A TO STA. 16+60.09, RAMP A. REPLACE WITH DRAINAGE ITEMS SHOWN ABOVE AND IN DRAINAGE SCHEDULES. THE COST OF REMOVALS SHALL BE INCLUDED IN EARTH EXCAVATION.

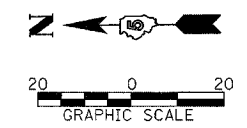
- LEGEND**
- RAMP PAVEMENT
CONSISTS OF : PORTLAND CEMENT CONCRETE PAVEMENT 9 1/2" (JOINTED)
AGGREGATE BASE COURSE, TYPE A 4"
PROCESSING LIME MODIFIED SOILS 12"
 - RAMP RIGHT SHOULDER
CONSISTS OF : PORTLAND CEMENT CONCRETE SHOULDERS 9 1/2" (6' WIDE)
AGGREGATE SHOULDERS, TYPE B 6" (2' WIDE)
 - RAMP NEUTRAL AREA
CONSISTS OF : PORTLAND CEMENT CONCRETE PAVEMENT 9 1/2" (JOINTED)
AGGREGATE BASE COURSE, TYPE A 4"
PROCESSING LIME MODIFIED SOILS 12"
 - RAMP LEFT SHOULDER
CONSISTS OF : PORTLAND CEMENT CONCRETE SHOULDERS, 9 1/2" (4' WIDE)
AGGREGATE SHOULDERS, TYPE B 6" (2' WIDE)

REVISIONS	
NAME	DATE

ILLINOIS DEPARTMENT OF TRANSPORTATION
RAMP A TERMINAL DETAIL
 FAI-57, FAS 642
 SEC NO. 15-23K, 99-00124-02-PV
 COLES COUNTY, ILLINOIS

SCALE: 1"=20'
 DATE 07/13/2005

DRAWN BY JLW
 CHECKED BY SKM



LAYOUT: DJP/5/4/03/28/03
 DRAWN: JLV 04/28/03
 PREPARED: SKM 11/22/04
 07/13/2005
 R:\971065\97s2028b\Civil\AS\refac-501r.mpd.dgn

© Copyright Hanson Professional Services Inc. 2005