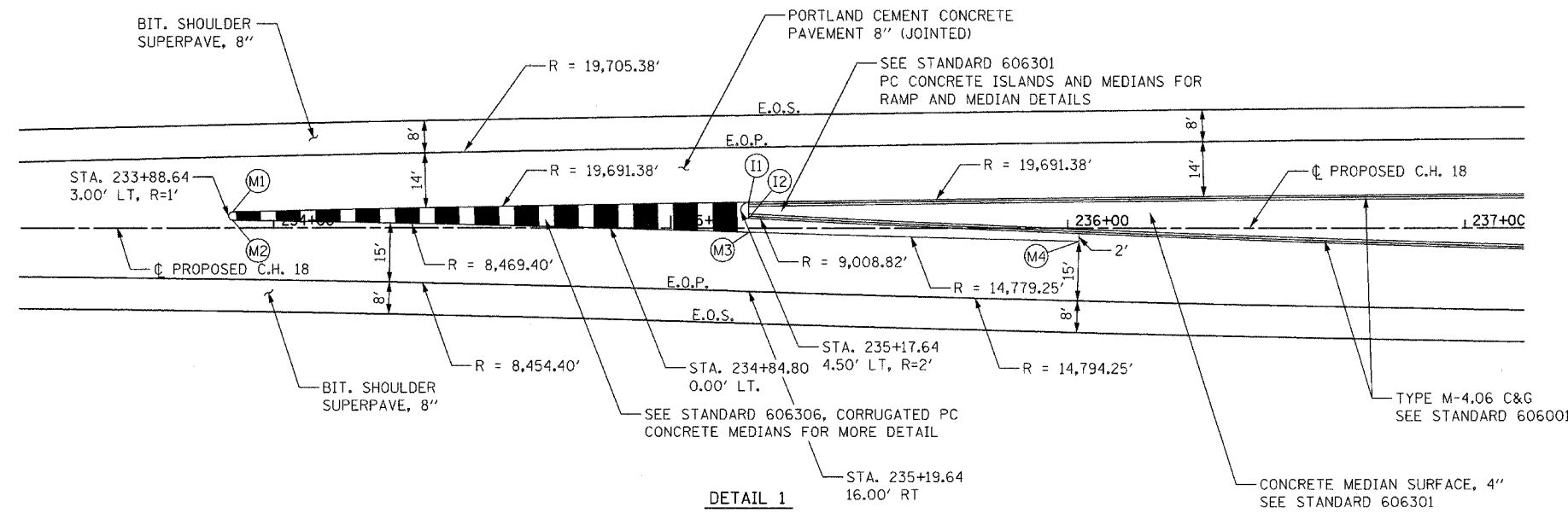
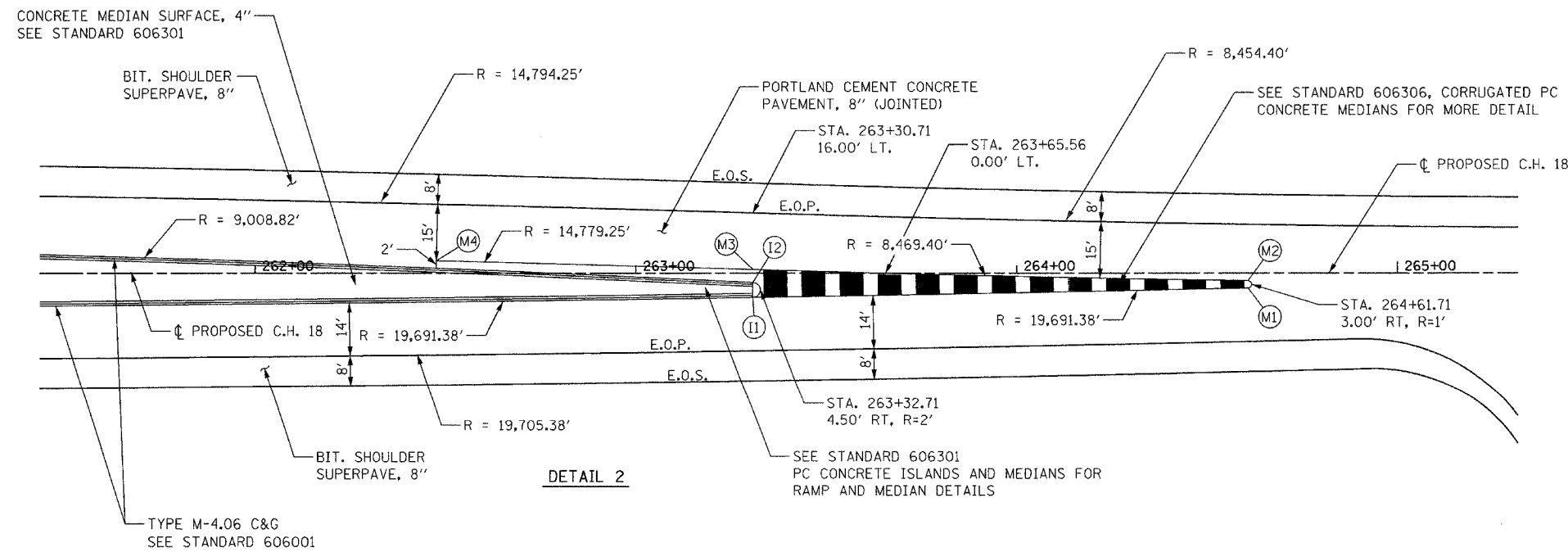


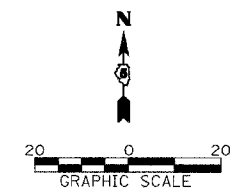
F.A.S. RTE.	SECTION	COUNTY	TOTAL SHEETS	SHEET NO.
642	99-00124-02-PV	COLES	229	71
STA.		TO STA.		
FED. ROAD DIST. NO.		ILLINOIS FED. AID PROJECT		



M	Station	Offset	Side
M1	233+89.64	4.00'	LT.
M2	233+89.64	2.00'	LT.
M3	235+19.64	1.00'	RT.
M4	236+02.79	3.32'	RT.
I1	235+19.64	6.50'	LT.
I2	235+19.64	2.50'	LT.



M	Station	Offset	Side
M1	264+60.71	4.00'	RT.
M2	264+60.71	2.00'	RT.
M3	263+30.71	1.00'	LT.
M4	262+47.56	3.32'	RT.
I1	263+30.71	6.50'	RT.
I2	263+30.71	2.50'	RT.



NAME	DATE

ILLINOIS DEPARTMENT OF TRANSPORTATION

MEDIAN DETAILS
 FAI-57, FAS 642
 SEC NO. 15-23K, 99-00124-02-PV
 COLES COUNTY, ILLINOIS

SCALE: 1"=20'
 DATE: 07/13/2005

DRAWN BY: DJP
 CHECKED BY: SKM

LAYOUT: KM 04/28/03
 DRAWN: DJP 08/12/03
 REVIEWED: SKM / / 03
 07/13/2005
 I:\91\JOBS\97\2028b\Civil\Sheet\Ac-502DET.dgn



© Copyright Hanson Professional Services Inc. 2005