



6S0841072L104.2





9.0" Radius, 2.0" Border, Black on Yellow;
 "FREEWAY ENDS" ClearviewHwy-5-W;
 12.0" Radius, 2.0" Border, White on Green;
 "Springfield" ClearviewHwy-5-W; "Ahead" ClearviewHwy-5-W;

6S0841072L104.2



12.0" Radius, 2.0" Border, White on Green;
 "EXIT 104" ClearviewHwy-5-W;
 12.0" Radius, 2.0" Border, White on Green;
 "Camp" ClearviewHwy-5-W; "Butler" ClearviewHwy-5-W; Standard Arrow Custom 31.1" X 18.8" 45";

6S0841072L104.2



12.0" Radius, 2.0" Border, White on Green;
 "EXITS 103 A-B" ClearviewHwy-5-W;
 12.0" Radius, 2.0" Border, White on Green;
 "Chicago" ClearviewHwy-5-W; "St Louis" ClearviewHwy-5-W;
 "Jacksonville" ClearviewHwy-5-W; "1 MILE" ClearviewHwy-5-W;

FILE NAME =	USER NAME = kallejlb	DESIGNED -	REVISED -
S:\Sign Truss Plan Details\46196\461965.dgn	Repl.dgn	DRAWN -	REVISED -
PLOT SCALE = 0.1880 Ft / in.	CHECKED -	REVISED -	
PLOT DATE = Sep-30-2011 02:11:24PM	DATE -	REVISED -	

STATE OF ILLINOIS
 DEPARTMENT OF TRANSPORTATION

SIGN PANEL DETAILS			
SCALE:	SHEET NO. OF SHEETS	STA. TO STA.	

F.A. RTE.	SECTION	COUNTY	TOTAL SHEETS	SHEET NO.
VAR	D-6_OVD5INSIBREPL12-23	SANGAMON	33	25
				CONTRACT NO. 46196
ILLINOIS FED. AID PROJECT				