

F.A.P. RTE.	SECTION	COUNTY	TOTAL SHEETS	SHEET NO.
350	101 EXT-RS-2	COOK	33	1
FED. ROAD DIST. NO.	ILLINOIS	CONTRACT NO. 60L03		

STATE OF ILLINOIS
DEPARTMENT OF TRANSPORTATION
DIVISION OF HIGHWAYS

**PROPOSED
HIGHWAY PLANS**

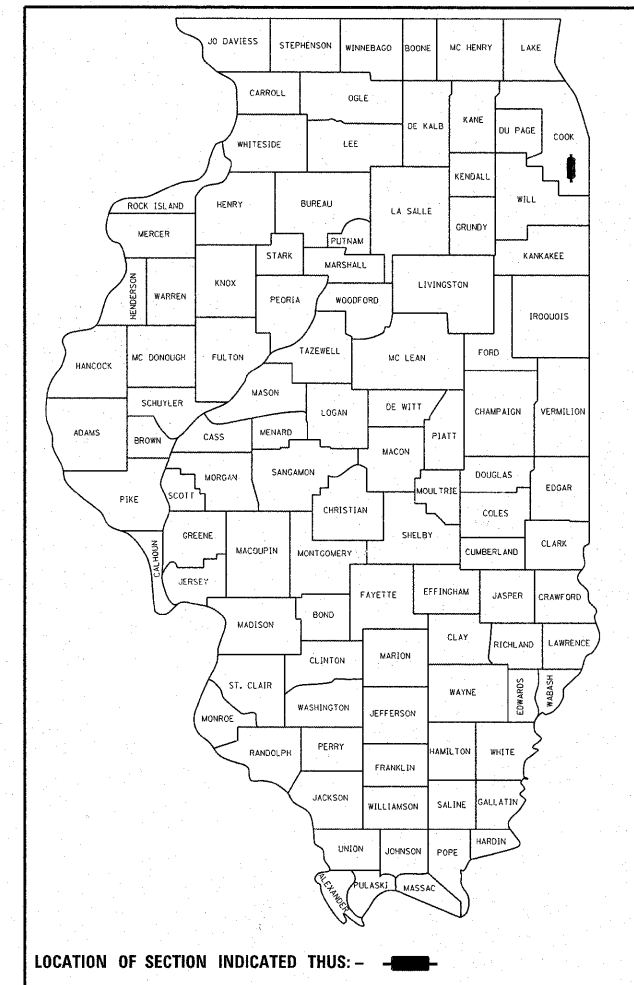
FAP 350: ILL 50 (CICERO AVENUE)
ILL 83 (147TH ST.) TO 175TH ST.
SECTION: 101 EXT- RS-2
RESURFACING

COOK COUNTY
C-91-631-10

D -91-631-10

FOR INDEX OF SHEETS, SEE SHEET NO. 2

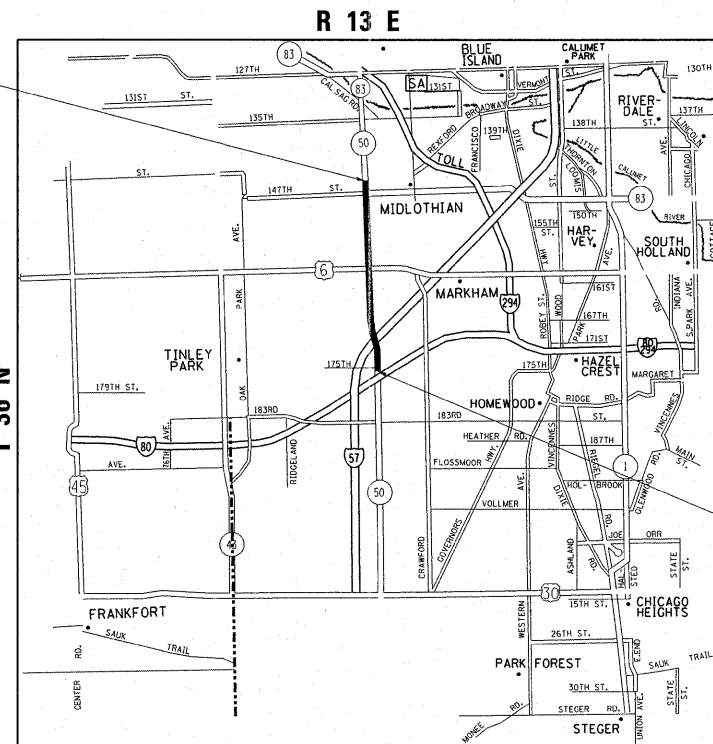
THE PROJECT IS LOCATED IN THE VILLAGE OF MIDLOTHIAN AND THE CITIES OF OAK FOREST & COUNTRY CLUB HILLS



LOCATION OF SECTION INDICATED THIS: - [black rectangle] -

PROJECT ENDS
STA. 210+05

OMISSION
STA. 47+14 TO STA. 49+70

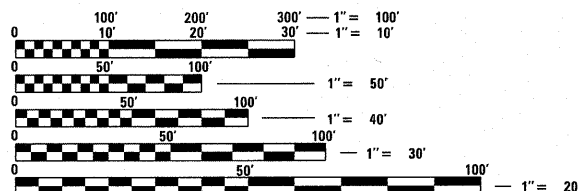


TRAFFIC DATA

2009 ADT = 32,300
POSTED SPEED LIMIT = 35-45 MPH



PROJECT BEGINS
STA. 5+22



FULL SIZE PLANS HAVE BEEN PREPARED USING STANDARD ENGINEERING SCALES. REDUCED SIZED PLANS WILL NOT CONFORM TO STANDARD SCALES. IN MAKING MEASUREMENTS ON REDUCED PLANS, THE ABOVE SCALES MAY BE USED.

J.U.L.I.E.
JOINT UTILITY LOCATION INFORMATION FOR EXCAVATION
1-800-892-0123
OR 811

PROJECT ENGINEER KARI SMITH (847) 705-4437
PROJECT MANAGER KEN ENG (847) 705-4247

CONTRACT NO. 60L03

GROSS LENGTH OF PROJECT = 20,483 LINEAL FEET = 3.879 MILE
NET LENGTH OF PROJECT = 20,227 LINEAL FEET = 3.831 MILE

STATE OF ILLINOIS
DEPARTMENT OF TRANSPORTATION
DIVISION OF HIGHWAYS

SUBMITTED November 2, 2011

Diane M. O'Reilly or
DEPUTY DIRECTOR OF HIGHWAYS, REGION ENGINEER

December 9, 2011
Scott E. Stitt, P.E.
acting ENGINEER OF DESIGN AND ENVIRONMENT

December 9, 2011
William B. Fren
interim DIRECTOR OF HIGHWAYS, CHIEF ENGINEER

**PRINTED BY THE AUTHORITY
OF THE STATE OF ILLINOIS**