

F.A.I.L. R.T.E. 2845	SECTION 0505-B	COUNTY ILLINOIS	TOTAL SHEETS 52	SHEET NO. 1
D-91-165-11			CONTRACT NO. 60M78	
			*52 + 2 = 54	

FOR INDEX OF SHEETS, SEE SHEET NO. 2

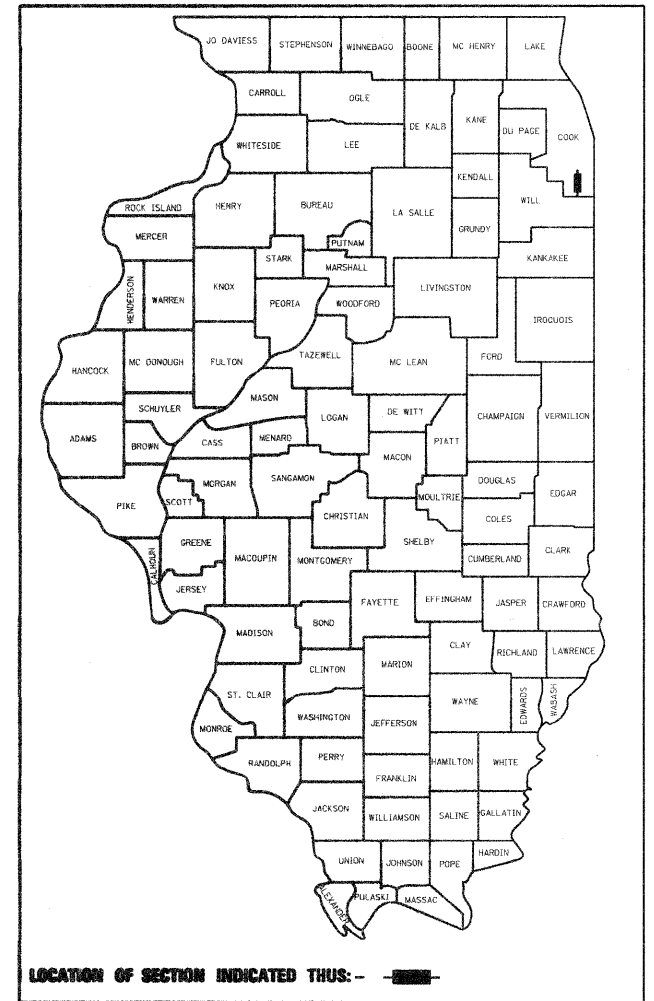
STATE OF ILLINOIS
DEPARTMENT OF TRANSPORTATION
DIVISION OF HIGHWAYS
**PROPOSED
HIGHWAY PLANS**

FAU ROUTE 2845 - WESTERN AVENUE (SN 016-0772)
OVER BUTTERFIELD CREEK
SECTION 0505-B
PROJECT: M-2845(007)
COOK COUNTY
SUPERSTRUCTURE REPLACEMENT,
RETAINING WALL REMOVAL AND REPLACEMENT
C-91-165-11


TRAFFIC DATA

WESTERN AVENUE

EXISTING ADT (2010) : 6,500
POSTED ADT (2030) : 10,000
POSTED SPEED LIMIT : 35 MPH
DESIGN SPEED : 40 MPH

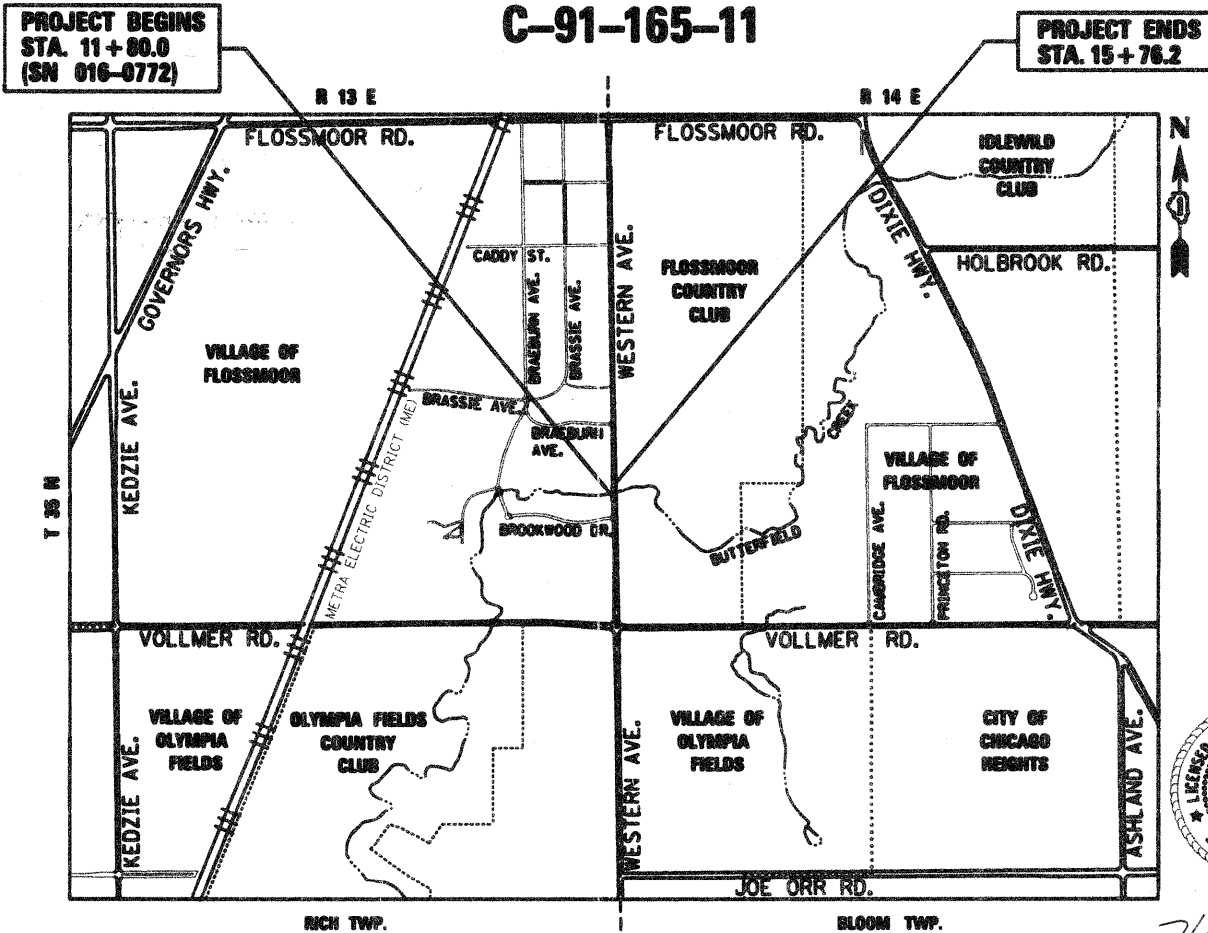


IMPROVEMENT IS LOCATED IN THE VILLAGE OF FLOSSMOOR



FULL SIZE PLANS HAVE BEEN PREPARED USING STANDARD ENGINEERING SCALES. REDUCED SIZED PLANS WILL NOT CONFORM TO STANDARD SCALES. IN MAKING MEASUREMENTS ON REDUCED PLANS, THE ABOVE SCALES MAY BE USED.

J.U.L.I.E.
JOINT UTILITY LOCATION INFORMATION FOR EXCAVATION
1-800-832-0123
OR 811



Thomas M. Hein
THOMAS M. HEIN, P. E.
IL. LIC. NO. 062-053199
EXP 11-30-2013
DATE 10-27-11

PROJECT ENGINEER ROBERT BORO (847) 705-4237
PROJECT MANAGER ISSAM RAYYAN
CONTRACT NO. 60M78



LOCATION MAP
NOT TO SCALE
GROSS LENGTH = 396 FT. = 0.075 MILE
NET LENGTH = 396 FT. = 0.075 MILE

STATE OF ILLINOIS
DEPARTMENT OF TRANSPORTATION
DIVISION OF HIGHWAYS
SUBMITTED OCTOBER 28 2011
Diana M. O'Keefe
DEPUTY DIRECTOR OF HIGHWAYS, REGION ENGINEER
December 9 2011
Scott E. Stitt P.E.
acting ENGINEER OF DESIGN AND ENVIRONMENT
December 9 2011
William R. Fien
DIRECTOR OF HIGHWAYS, CHIEF ENGINEER

PRINTED BY THE AUTHORITY
OF THE STATE OF ILLINOIS