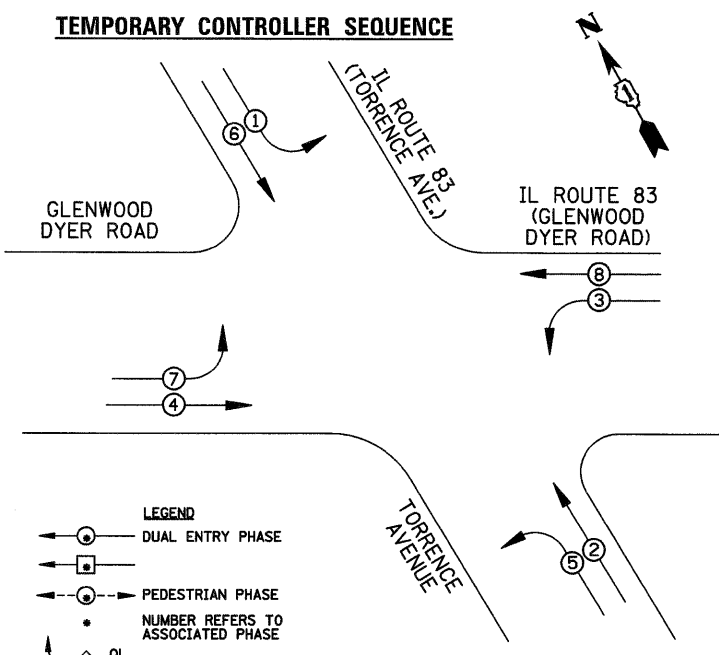
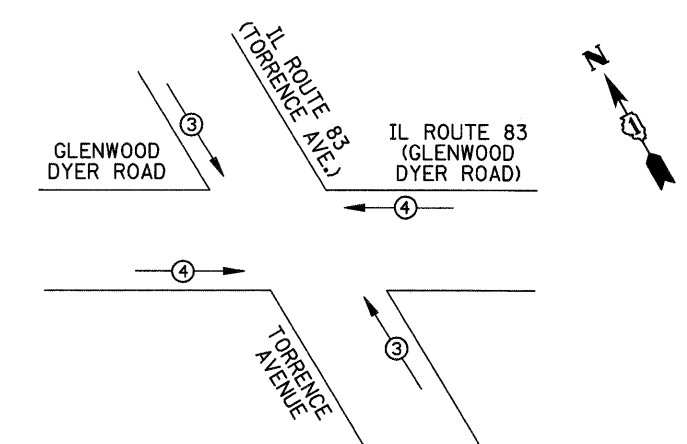


TEMPORARY CONTROLLER SEQUENCE



TEMPORARY PHASE DESIGNATION DIAGRAM

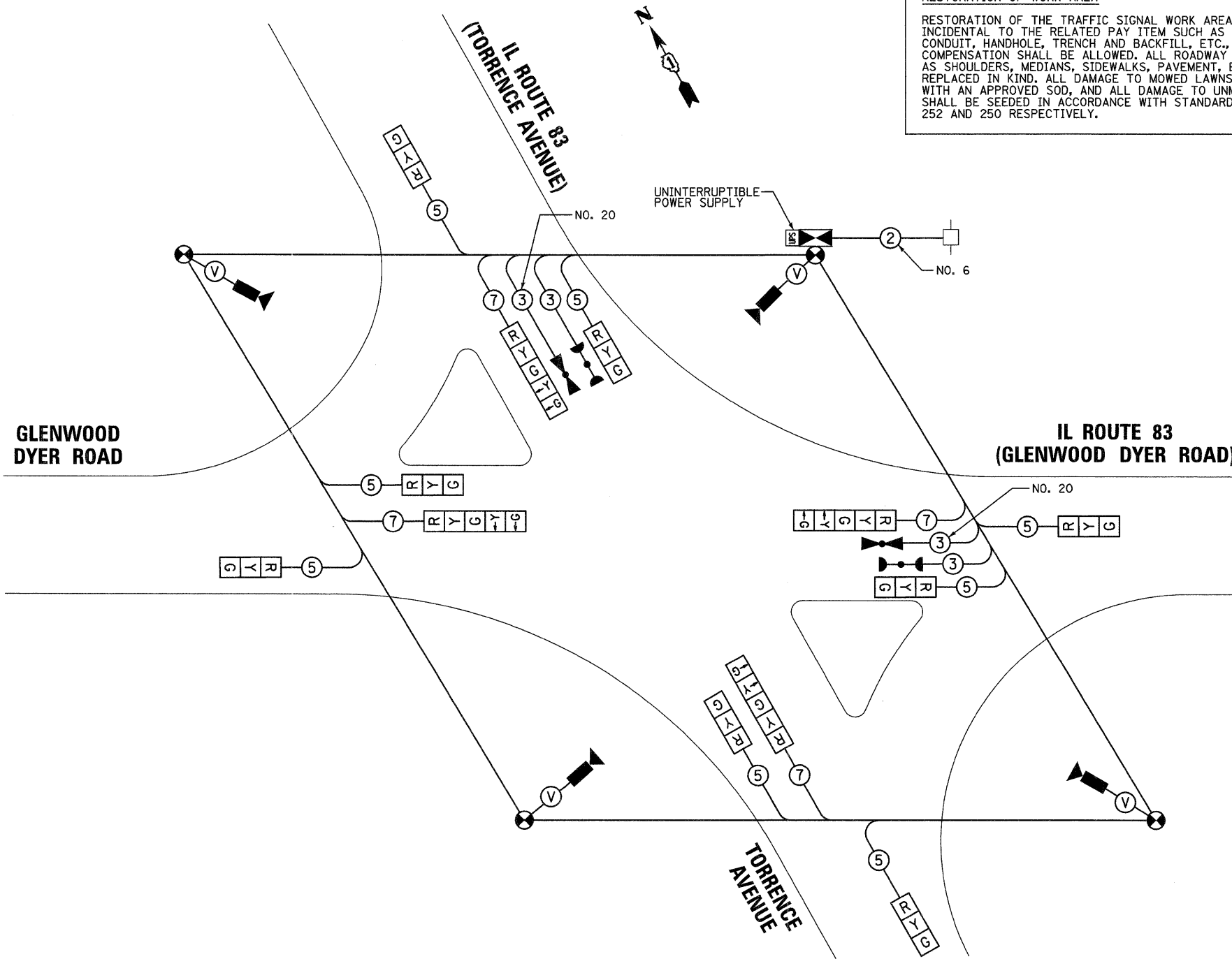


| PROPOSED EMERGENCY VEHICLE PREEMPTORS | | |
|---------------------------------------|---|---|
| EMERGENCY VEHICLE PREEMPTOR | 3 | 4 |
| MOVEMENT | | = |

TEMPORARY EMERGENCY VEHICLE PREEMPTION SEQUENCE

| I.D.O.T. TRAFFIC SIGNAL INSTALLATION ELECTRICAL SERVICE REQUIREMENTS | | | | | TOTAL WATTAGE |
|--|----------------------|-------------------|-------------|------------|---------------|
| TYPE | NO. LAMPS | WATTAGE (INCAND.) | WATTAGE LED | %OPERATION | |
| SIGNAL (RED) | 24 | 135 | 17 | 0.50 | 204 |
| (YELLOW) | 16 | 135 | 25 | 0.25 | 100 |
| (GREEN) | 16 | 135 | 15 | 0.25 | 60 |
| ARROW | 18 | 135 | 12 | 0.10 | 21.6 |
| PED. SIGNAL | 16 | 90 | 25 | 1.00 | 400 |
| CONTROLLER | 1 | 100 | 100 | 1.00 | 100 |
| ILLUM. SIGN | | 84 | | 0.05 | |
| VIDEO SYSTEM | 1 | 150 | | 1.00 | 150 |
| FLASHER | | 135 | 25 | 0.50 | |
| ENERGY COSTS TO: | | | | TOTAL = | 1035.6 |
| 50% IDOT | | | | | |
| 50% VILLAGE OF OAK LAWN | | | | | |
| ENERGY SUPPLY CONTACT: | _____ | | | | |
| PHONE: | _____ | | | | |
| COMPANY: | COMED | | | | |
| FILE NAME = \MICROST\352102\ IL83 @ GLENWD TSP CAB.DGN | USER NAME = JGC | DESIGNED - BPT | REVISED - | | |
| | PLOT SCALE = 1"=20' | DRAWN - RDS/JGC | REVISED - | | |
| | PLOT DATE = 10-21-11 | CHECKED - BPT | REVISED - | | |
| | | DATE - 10-21-11 | REVISED - | | |

RESTORATION OF WORK AREA
 RESTORATION OF THE TRAFFIC SIGNAL WORK AREA SHALL BE INCIDENTAL TO THE RELATED PAY ITEM SUCH AS FOUNDATION, CONDUIT, HANDHOLE, TRENCH AND BACKFILL, ETC., AND NO EXTRA COMPENSATION SHALL BE ALLOWED. ALL ROADWAY SURFACES SUCH AS SHOULDERS, MEDIANS, SIDEWALKS, PAVEMENT, ETC. SHALL BE REPLACED IN KIND. ALL DAMAGE TO MOWED LAWNS SHALL BE REPLACED WITH AN APPROVED SOD, AND ALL DAMAGE TO UNMOWED FIELDS SHALL BE SEED IN ACCORDANCE WITH STANDARD SPECIFICATIONS 252 AND 250 RESPECTIVELY.



TEMPORARY CABLE PLAN

STATE OF ILLINOIS
 DEPARTMENT OF TRANSPORTATION

TEMPORARY CABLE PLAN AND PHASE DESIGNATION DIAGRAM
 IL ROUTE 83 (TORRENCE AVENUE) AT GLENWOOD DYER ROAD

PREPARED BY:
CEMCON, Ltd.
 Consulting Engineers, Land Surveyors & Planners
 2280 White Oak Cir., Suite 100
 Aurora, Illinois 60504-9675
 Ph: 630.862.2100 Fax: 630.862.2199
 E-Mail: codd@cemcon.com Website: www.cemcon.com

| | | | | |
|---------------------|-------------|---------------------------|--------------|-----------|
| F.A.U. RTE. | SECTION | COUNTY | TOTAL SHEETS | SHEET NO. |
| 2937 | 2011-040-TS | COOK | 14 | 11 |
| CONTRACT NO. 60P46 | | | | |
| FED. ROAD DIST. NO. | | ILLINOIS FED. AID PROJECT | | |

SCALE: N.T.S. SHEET NO. OF SHEETS STA. TO STA.