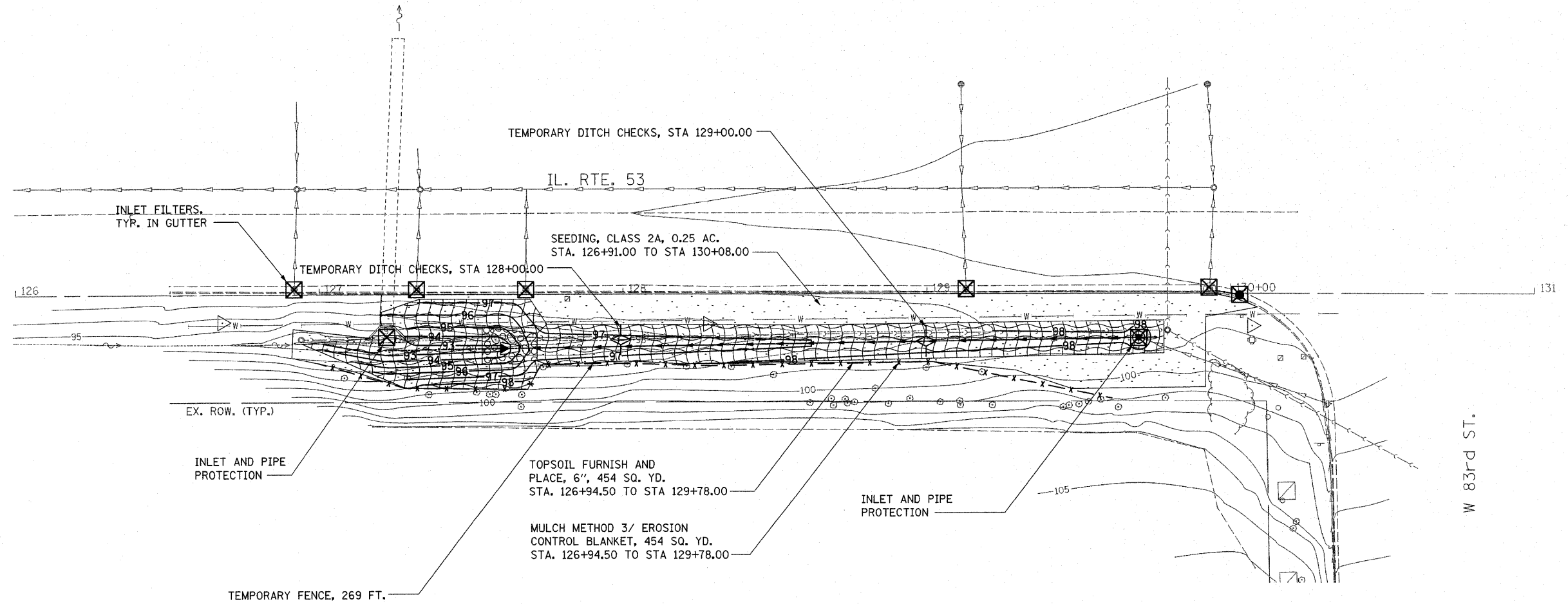

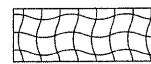




NOTES:

- MULCH, METHOD 3 SHALL BE PLACED IN ACCORDANCE WITH THE REQUIREMENTS OF THE STANDARD SPECIFICATIONS AFTER TEMPORARY EROSION CONTROL SEEDING HAS BEEN COMPLETED ON AREAS THAT ARE TEMPORARY SEEDED BEFORE SEPTEMBER 16, OR AS DETERMINED BY THE ENGINEER.
- EROSION CONTROL BLANKET SHALL BE PLACED IN ACCORDANCE WITH THE REQUIREMENTS OF THE STANDARD SPECIFICATIONS AFTER TEMPORARY EROSION CONTROL SEEDING HAS BEEN COMPLETED ON AREAS THAT ARE TEMPORARY SEEDED ON OR AFTER SEPTEMBER 16, OR AS DETERMINED BY THE ENGINEER.
- MULCH WILL NOT BE REQUIRED AFTER TEMPORARY EROSION CONTROL SEEDING HAS BEEN COMPLETED ON AREAS WITH SLOPES FLATTER THAN 6:1 THAT ARE TEMPORARY SEEDED BEFORE SEPTEMBER 16.




LEGEND

-  TEMPORARY EROSION CONTROL SEEDING AND SEEDING, CLASS 2A
-  MULCH METHOD 3/EROSION CONTROL BLANKET (SEE NOTES)
-  TEMPORARY DITCH CHECKS
-  INLET FILTERS/INLET AND PIPE PROTECTION



FILE NAME = S:\JOL\6300-6395\6345-0333\Microsta\CAD\Sheet\0168P91-ahc-erosion.dgn



1170 SOUTH HOUBOLT ROAD JOLIET, ILLINOIS 60431 (815) 744-4200	USER NAME = jhnikp	DESIGNED - NJO	REVISED -
	PLOT SCALE = 20.0000' / IN.	DRAWN - JKP	REVISED -
	PLOT DATE = 12/22/2011	CHECKED - MAG	REVISED -
		DATE - 12/22/11	REVISED -

STATE OF ILLINOIS
DEPARTMENT OF TRANSPORTATION

IL. RTE. 53 AT W. 83RD STREET
RESTORATION AND TEMPORARY EROSION CONTROLS

SCALE: AS SHOWN SHEET NO. 1 OF 1 SHEETS STA. TO STA.

F.A.P. RTE. 870	SECTION 534-RS-5	COUNTY DUPAGE	TOTAL SHEETS 19	SHEET NO. 76
FED. ROAD DIST. NO. 1 [ILLINOIS] FED. AID PROJECT				

Added Sheet 1-5-12

CONTRACT NO. 60P91