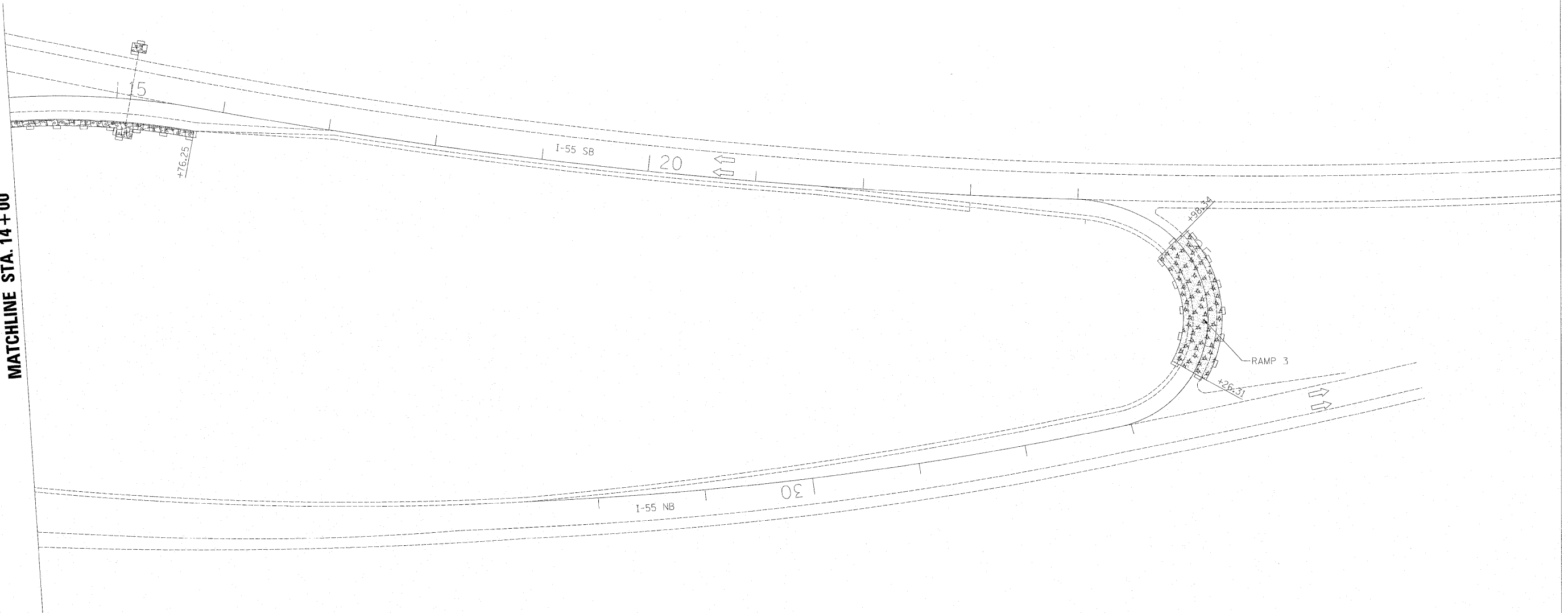





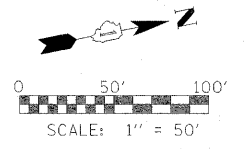


MATCHLINE STA. 14 + 00



LEGEND:

-  EROSION CONTROL BLANKET
-  SEEDING, CLASS 2A AND TOPSOIL FURNISH AND PLACE, 4"
-  SEEDING, CLASS 4 AND TOPSOIL FURNISH AND PLACE, 4"
-  MULCH, METHOD 2
-  PERIMETER EROSION BARRIER



LIN ENGINEERING, LTD.
Consulting Engineers
Chatham, Illinois

USER NAME = #USER#	DESIGNED - GRE	REVISED -
	DRAWN - GRE	REVISED -
PLOT SCALE = #SCALE#	CHECKED - ST	REVISED -
PLOT DATE = #DATE#	DATE - 08/11/2011	REVISED -

STATE OF ILLINOIS
DEPARTMENT OF TRANSPORTATION

I-55 AT IL ROUTE 129 (SB)
EROSION CONTROL PLAN

SCALE: 1"=50' SHEET NO. 2 OF 2 SHEETS STA. 14+00.00 TO STA. 32+65.31

F.A.P. RTE.	SECTION	COUNTY	TOTAL SHEETS	SHEET NO.
55	2011-078-1	WILL	12	7
CONTRACT NO. 60R05				
ILLINOIS FED. AID PROJECT				