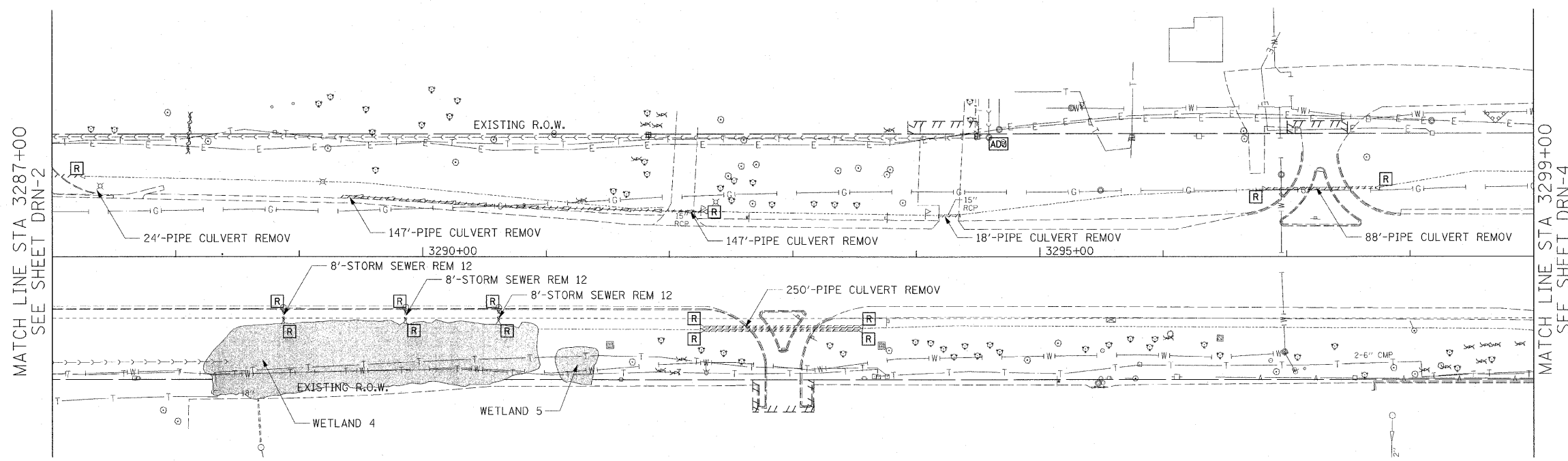
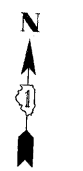


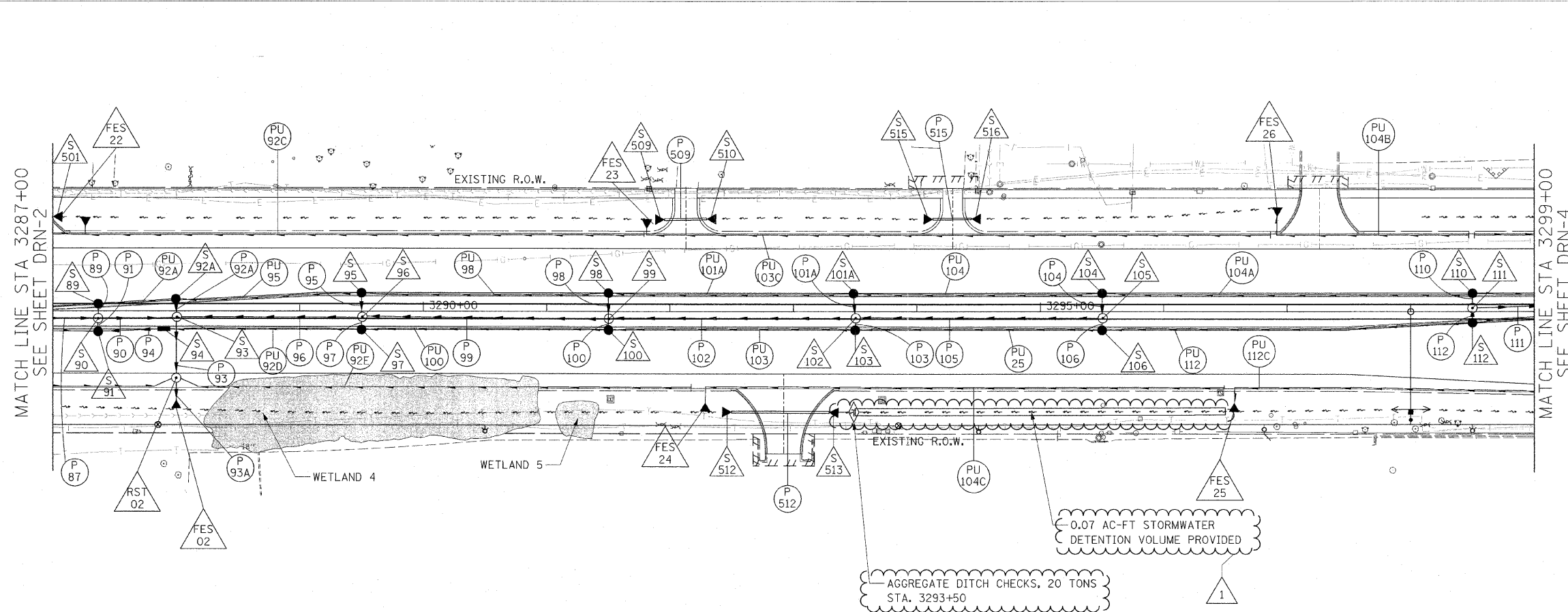
F.A.P. RTE.	SECTION	COUNTY	TOTAL SHEETS	SHEET NO.
307	130 R-2	DUPAGE, KANE	647	166
STA. 3287+00		TO STA. 3299+00		
FED. ROAD DIST. NO.	ILLINOIS FED. AID PROJECT			

62410


NOTES:
 1. SEE DRAINAGE SCHEDULE FOR CULVERT, STRUCTURE, PIPE, AND UNDERDRAIN INFORMATION



EXISTING CONDITIONS AND DRAINAGE REMOVALS



PROPOSED DRAINAGE PLAN



REVISIONS	
NAME	DATE
ADDENDUM NO. 1	12/23/11

ILLINOIS DEPARTMENT OF TRANSPORTATION
 F.A.P. ROUTE 307 (ILLINOIS ROUTE 64)

DRAINAGE PLAN
 IL ROUTE 64
 STA. 3287+00 TO STA. 3299+00

SCALE: VERT: NONE
 HORIZ: 1" = 50'
 DATE: NOVEMBER 1, 2011
 DRAWN BY: AFC
 CHECKED BY: EBY



DRN-3