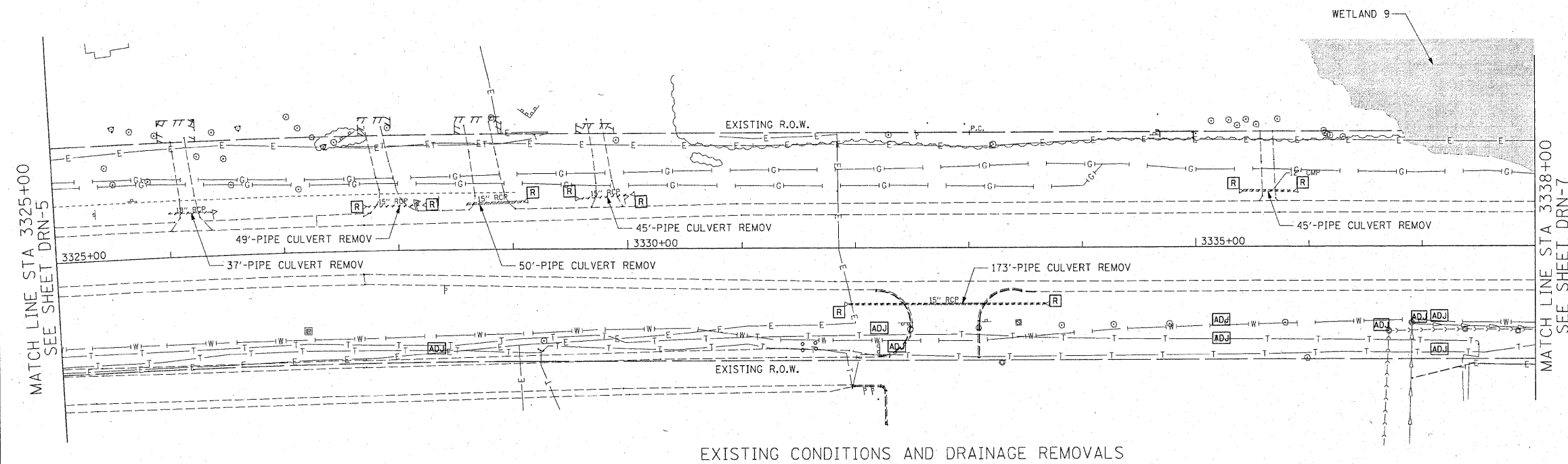


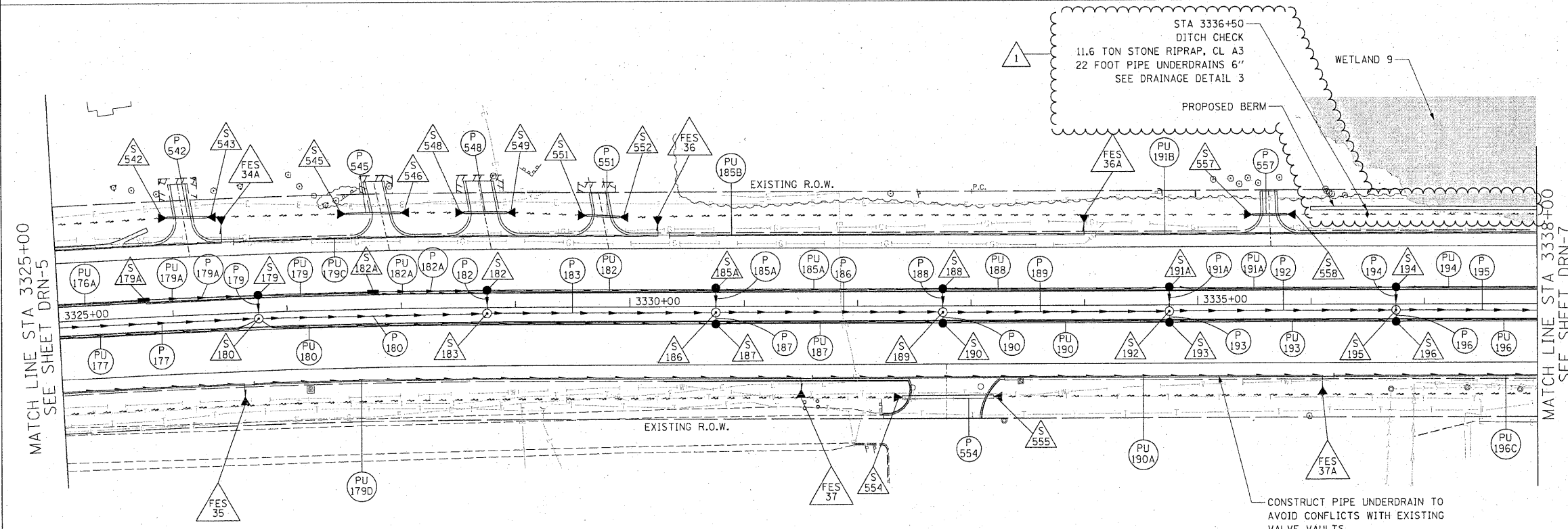
F.A.P. RTE.	SECTION	COUNTY	TOTAL SHEETS	SHEET NO.
307	130 R-2	DUPAGE, KANE	647	169
STA. 3325+00		TO STA. 3338+00		
FED. ROAD DIST. NO.		ILLINOIS	FED. AID PROJECT	

62410


NOTES:  
 1. SEE DRAINAGE SCHEDULE FOR CULVERT, STRUCTURE, PIPE, AND UNDERDRAIN INFORMATION



EXISTING CONDITIONS AND DRAINAGE REMOVALS



CONSTRUCT PIPE UNDERDRAIN TO AVOID CONFLICTS WITH EXISTING VALVE VAULTS.



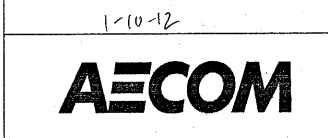
DRN-6

REVISIONS	
NAME	DATE
ADDENDUM NO. 1	1

ILLINOIS DEPARTMENT OF TRANSPORTATION  
 F.A.P. ROUTE 307 (ILLINOIS ROUTE 64)

DRAINAGE PLAN  
 IL ROUTE 64  
 STA. 3325+00 TO STA. 3338+00

SCALE: VERT: NONE  
 HORIZ: 1" = 50'  
 DATE: DECEMBER 2, 2011  
 DRAWN BY: AFC  
 CHECKED BY: EBY



PROPOSED DRAINAGE PLAN

Rev. 1-10-12