


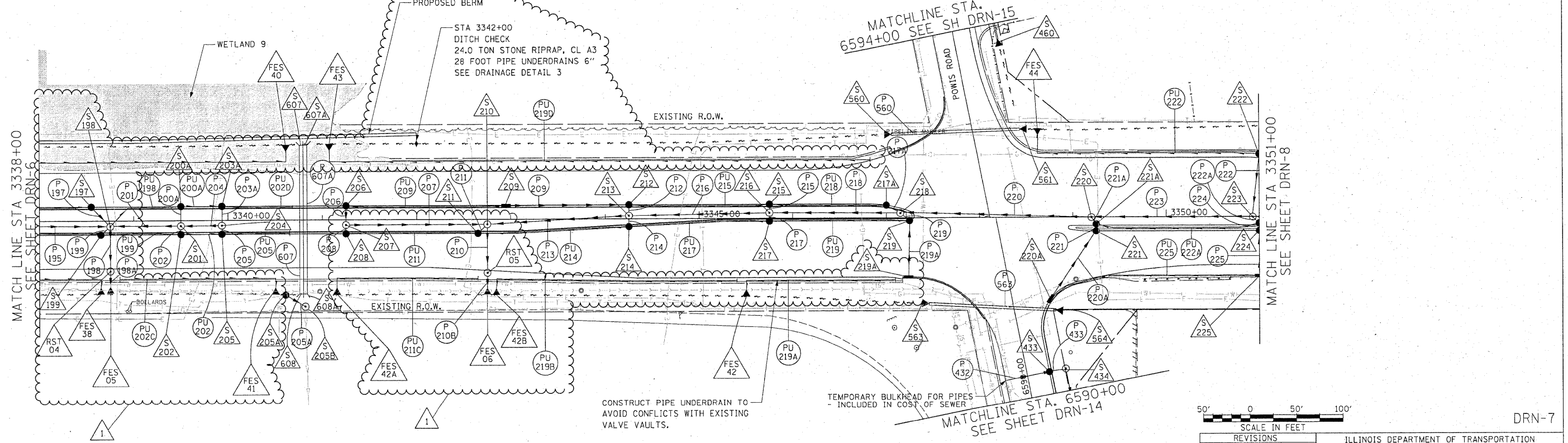
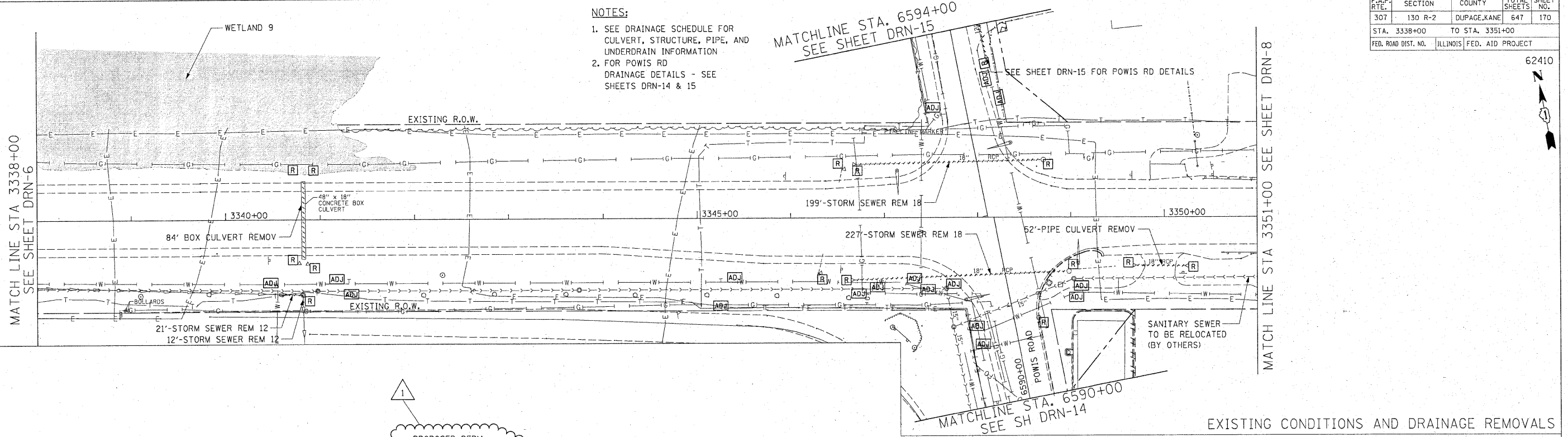
F.A.P. RTE.	SECTION	COUNTY	TOTAL SHEETS	SHEET NO.
307	130 R-2	DUPAGE, KANE	647	170
STA. 3338+00		TO STA. 3351+00		
FED. ROAD DIST. NO.		ILLINOIS FED. AID PROJECT		

62410



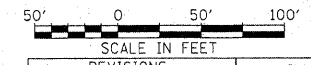
**NOTES:**

1. SEE DRAINAGE SCHEDULE FOR CULVERT, STRUCTURE, PIPE, AND UNDERDRAIN INFORMATION
2. FOR POWIS RD DRAINAGE DETAILS - SEE SHEETS DRN-14 & 15



CONSTRUCT PIPE UNDERDRAIN TO AVOID CONFLICTS WITH EXISTING VALVE VAULTS.

TEMPORARY BULKHEAD FOR PIPES - INCLUDED IN COST OF SEWER




REVISIONS	
NAME	DATE
ADDENDUM NO. 1	11-1-11

ILLINOIS DEPARTMENT OF TRANSPORTATION  
 F.A.P. ROUTE 307 (ILLINOIS ROUTE 64)

**DRAINAGE PLAN**  
 IL ROUTE 64  
 STA. 3338+00 TO STA. 3351+00

SCALE: VERT: NONE  
 HORIZ: 1" = 50"  
 DATE: DECEMBER 2, 2011  
 DRAWN BY: AFC  
 CHECKED BY: EBY



PROPOSED DRAINAGE PLAN

Rev. 1-10-12