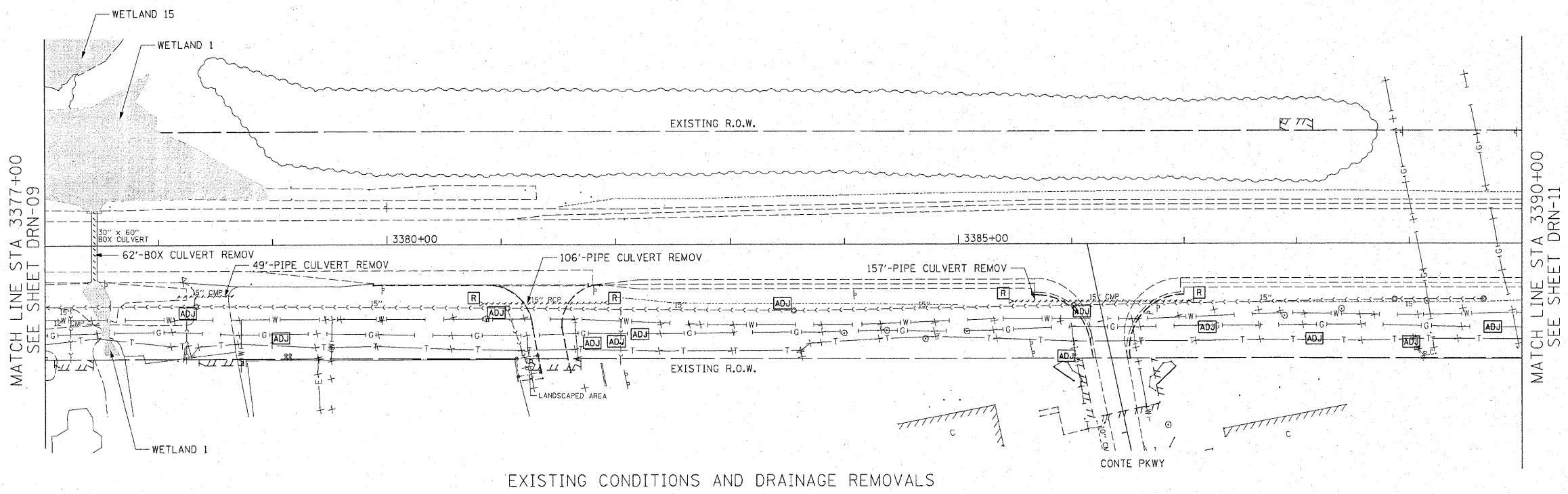

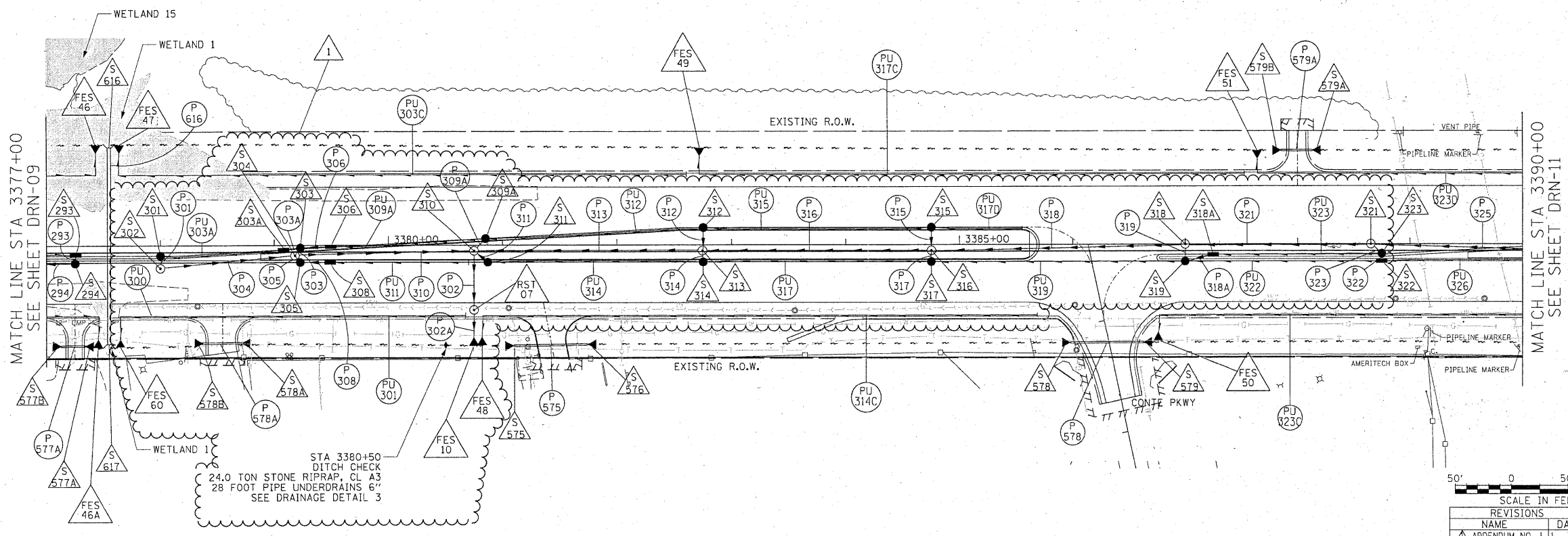



F.A.P. RTE.	SECTION	COUNTY	TOTAL SHEETS	SHEET NO.
307	130 R-2	DUPAGE, KANE	647	173
STA. 3377+00		TO STA. 3390+00		
FED. ROAD DIST. NO.		ILLINOIS	FED. AID PROJECT	

62410



NOTES:
 1. SEE DRAINAGE SCHEDULE FOR CULVERT, STRUCTURE, PIPE, AND UNDERDRAIN INFORMATION



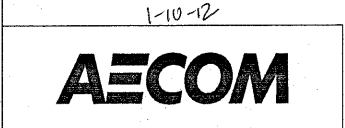
REVISIONS	
NAME	DATE
ADDENDUM NO. 1	1-

ILLINOIS DEPARTMENT OF TRANSPORTATION
 F.A.P. ROUTE 307 (ILLINOIS ROUTE 64)

DRAINAGE PLAN
 IL ROUTE 64
 STA. 3377+00 TO STA. 3390+00

SCALE: VERT: NONE
 HORIZ: 1" = 50"
 DATE: DECEMBER 2, 2011

DRAWN BY: AFC
 CHECKED BY: EBY



PROPOSED DRAINAGE PLAN

Rev. 1-10-12

DRN-10