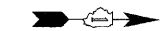
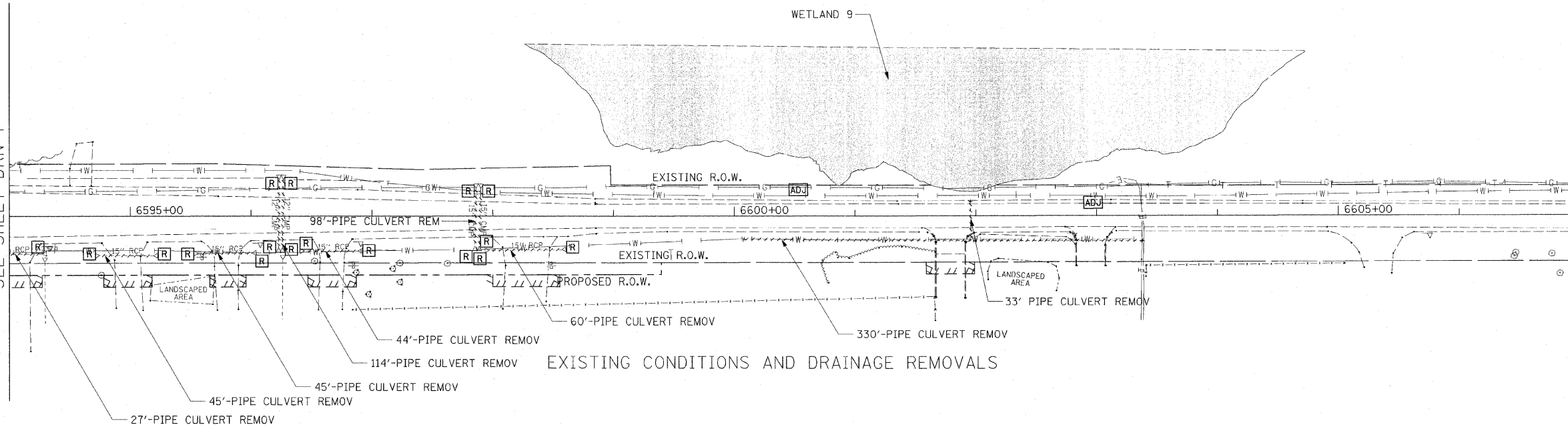


F.A.P. RTE.	SECTION	COUNTY	TOTAL SHEETS	SHEET NO.
307	130 R-2	DUPAGE, KANE	647	178
STA. 6594+00		TO STA. 6607+00		
FED. ROAD DIST. NO.	ILLINOIS	FED. AID PROJECT		

62410



MATCHLINE STA. 6594+00  
SEE SHEET DRN-7

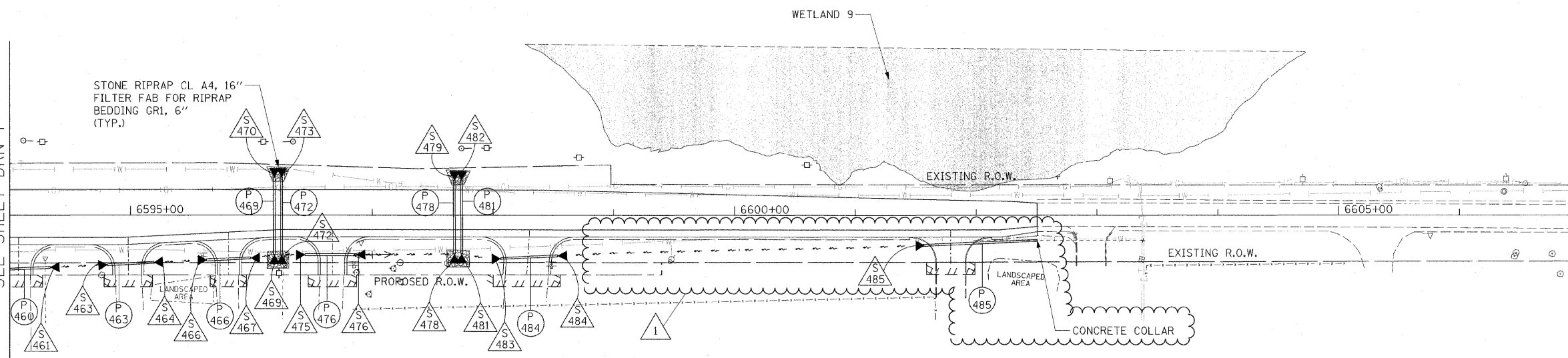


EXISTING CONDITIONS AND DRAINAGE REMOVALS

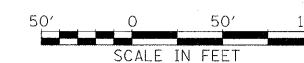
**NOTES:**

1. SEE DRAINAGE SCHEDULE FOR CULVERT, STRUCTURE, PIPE, AND UNDERDRAIN INFORMATION
2. FOR POWIS ROAD INTERSECTION DRAINAGE DETAILS - SEE SHEET DRN-7

MATCHLINE STA. 6594+00  
SEE SHEET DRN-7



PROPOSED DRAINAGE PLAN



DRN-15

REVISIONS	
NAME	DATE
ADDENDUM NO. 1	12/23/11

ILLINOIS DEPARTMENT OF TRANSPORTATION  
 F.A.P. ROUTE 307 (ILLINOIS ROUTE 64)

**DRAINAGE PLAN**  
**POWIS AVENUE**  
**STA. 6594+00 TO STA. 6607+00**

SCALE: VERT: NONE  
 HORIZ: 1" = 50'  
 DATE: NOVEMBER 1, 2011

DRAWN BY: AFC  
 CHECKED BY: EEE

