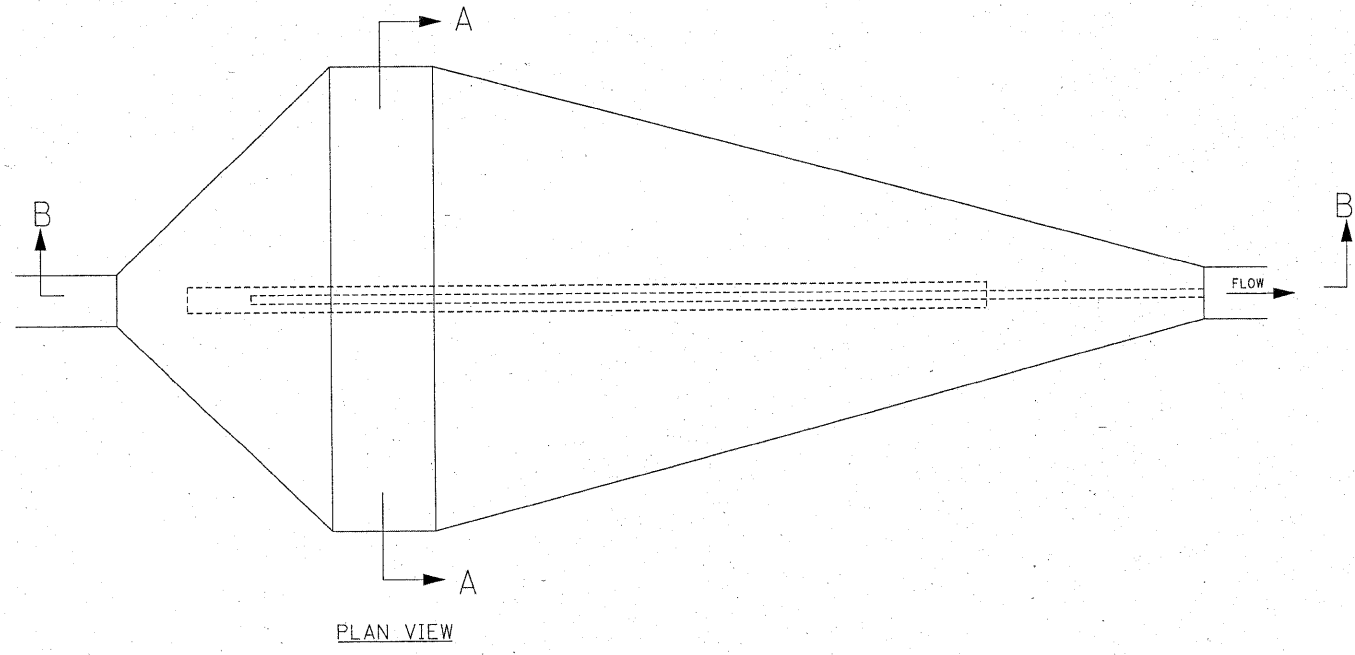
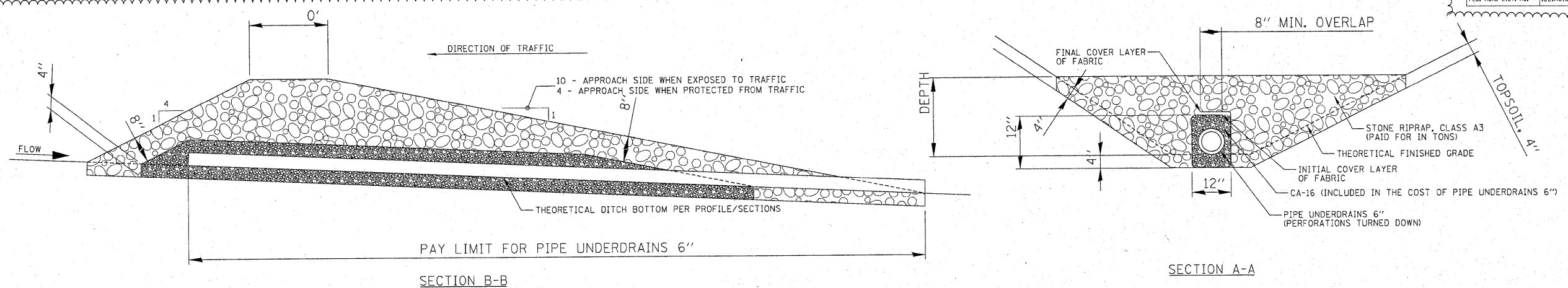



F.A.P. RTE.	SECTION	COUNTY	TOTAL SHEETS	SHEET NO.
307	130 R-2	DUPAGE, KANE	647	191A
STA.		TO STA.		
FED. ROAD DIST. NO.		ILLINOIS FED. AID PROJECT		

62410



STATION	DITCH SIDE	PROTECTED FROM TRAFFIC	DITCH FLOW DIRECTION	TRAFFIC APPROACH FACE SLOPE	TRAFFIC DEPARTURE FACE SLOPE	DITCH CHECK HEIGHT (FT)	DITCH FORESLOPE	DITCH BACKSLOPE	DITCH BOTTOM WIDTH (FT)	RIPRAP VOLUME (CU YD)	RIPRAP WEIGHT (TON) 2 TON/CU YD	PIPE UNDERDRAIN LENGTH (FT)
3336+50	WB	NO	NORTH	10:1	4:1	1.5	4:1	3:1	2	5.8	11.6	22
3342+00	WB	NO	NORTH	10:1	4:1	2.0	4:1	3:1	2	12.0	24.0	28
3380+50	EB	NO	NORTH	10:1	4:1	2.0	4:1	3:1	2	12.0	24.0	28

DRND-3



REVISIONS	
NAME	DATE
ADDENDUM NO. 1	

ILLINOIS DEPARTMENT OF TRANSPORTATION  
 F.A.P. ROUTE 307 (ILLINOIS ROUTE 64)

DRAINAGE DETAILS -  
 DITCH CHECK DETAIL

SCALE: NONE  
 DATE: DECEMBER 23, 2011

DRAWN BY: KLK  
 CHECKED BY: EBY