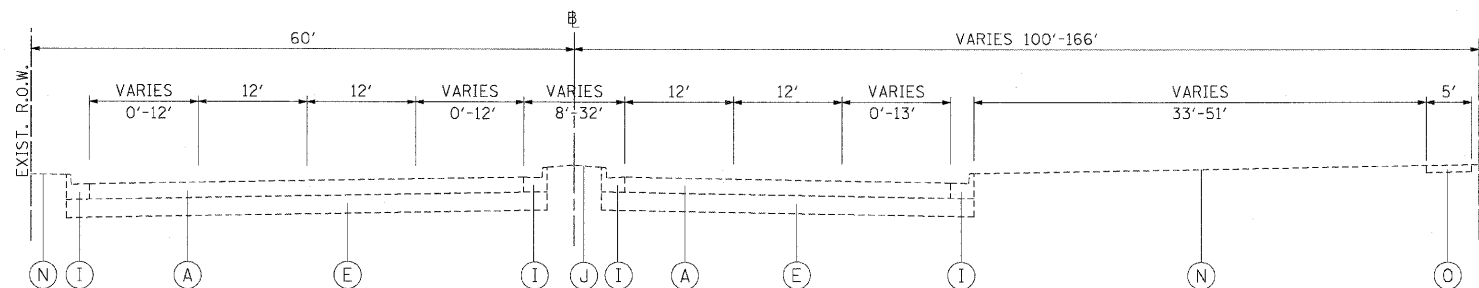
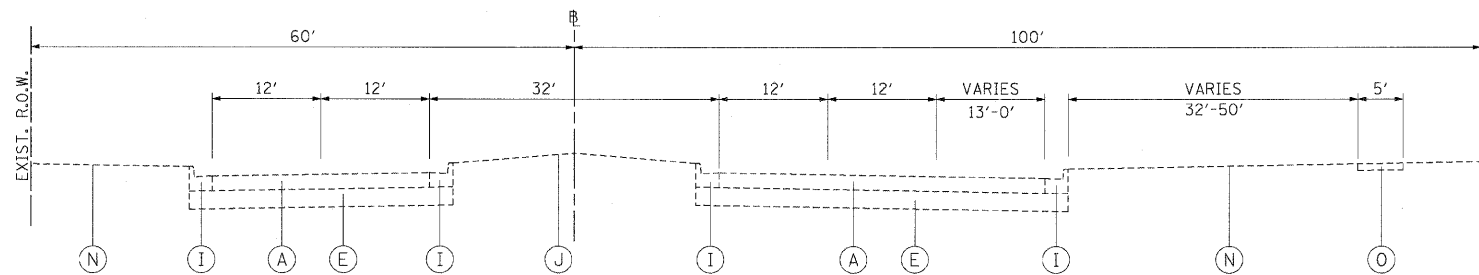


F.A.P. RTE.	SECTION	COUNTY	TOTAL SHEETS	SHEET NO.
307	130 R-2	DUPAGE, KANE	647	20
STA.		TO STA.		
FED. ROAD DIST. NO.		ILLINOIS FED. AID PROJECT		

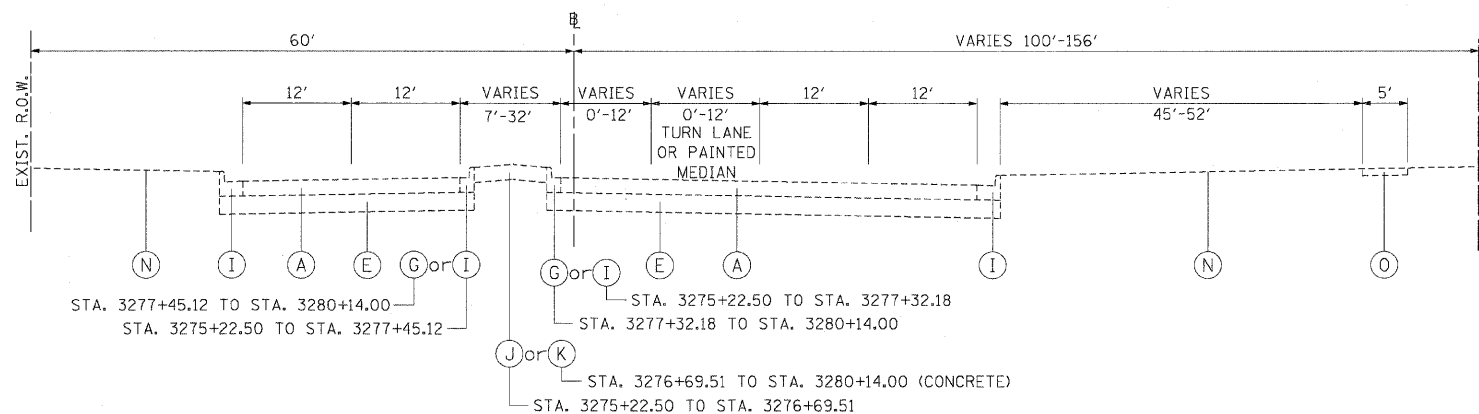
62410



**EXISTING TYPICAL SECTION
 NORTH AVENUE**
 STA. 3265+53.86 TO STA. 3271+31.77



**EXISTING TYPICAL SECTION
 NORTH AVENUE**
 STA. 3271+31.77 TO STA. 3275+22.50



**EXISTING TYPICAL SECTION
 NORTH AVENUE**
 STA. 3275+22.50 TO STA. 3280+14.00

EXIST LEGEND:

- (A) PORTLAND CEMENT CONCRETE PAVEMENT, 13" AND VARIES
- (B) BITUMINOUS SURFACE AND BINDER COURSES, 3" AND VARIES
- (C) BITUMINOUS BASE COURSE, VARIES 9" TO 20"
- (D) PORTLAND CEMENT CONCRETE BASE COURSE, 10" AND VARIES
- (E) AGGREGATE SUB-BASE, 17" AND VARIES
- (F) SUB-BASE GRANULAR MATERIAL, VARIES 4" TO 18"
- (G) COMBINATION CONCRETE CURB AND GUTTER, TYPE B-6.12
- (H) COMBINATION CONCRETE CURB AND GUTTER, TYPE B-6.18
- (I) COMBINATION CONCRETE CURB AND GUTTER, TYPE B-6.24
- (J) GRASS MEDIAN
- (K) CONCRETE MEDIAN
- (L) AGGREGATE SHOULDERS/PATH
- (M) BITUMINOUS SHOULDERS
- (N) GRASS
- (O) PORTLAND CEMENT CONCRETE SIDEWALK

RECOMMENDED AREAS OF PAVEMENT SUBGRADE REMEDIATION			
ALIGNMENT	STATION LOCATION		RECOMMENDED REMEDIATION
	START	END	
NORTH AVE	3276+75	3279+50	UNDERCUT 12 IN. FULL WIDTH OF WIDENING (BOTH SIDES). BACKFILL WITH PGE, SUBGRADE
NORTH AVE	3281+50	3286+00	UNDERCUT 12 IN. FULL PAVEMENT WIDTH. BACKFILL WITH PGE, SUBGRADE
NORTH AVE	3290+00	3297+75	UNDERCUT 6 IN. FULL PAVEMENT WIDTH. BACKFILL WITH PGE, SUBGRADE
NORTH AVE	3299+70	3301+80	UNDERCUT 12 IN. FULL PAVEMENT WIDTH. BACKFILL WITH PGE, SUBGRADE
NORTH AVE	3308+75	3312+75	UNDERCUT 12 IN. FULL PAVEMENT WIDTH. BACKFILL WITH PGE, SUBGRADE
NORTH AVE	3316+00	3318+00	UNDERCUT 12 IN. FULL PAVEMENT WIDTH. BACKFILL WITH PGE, SUBGRADE
NORTH AVE	3319+50	3331+00	UNDERCUT 12 IN. FULL PAVEMENT WIDTH. BACKFILL WITH PGE, SUBGRADE UNDERLAIN BY STABILIZATION FABRIC
NORTH AVE	3335+00	3344+75	UNDERCUT 12 IN. FULL PAVEMENT WIDTH. BACKFILL WITH PGE, SUBGRADE
NORTH AVE	3374+00	3378+50	UNDERCUT 12 IN. FULL PAVEMENT WIDTH. BACKFILL WITH PGE, SUBGRADE
NORTH AVE	3381+00	3384+00	UNDERCUT 12 IN. FULL PAVEMENT WIDTH. BACKFILL WITH PGE, SUBGRADE

NOTE:

THE PAVEMENT SUBGRADE UNDERCUT AREAS SHALL BE PAID FOR AS "REMOVAL AND DISPOSAL OF UNSUITABLE MATERIALS."

EXTYP-01

REVISIONS	
NAME	DATE

ILLINOIS DEPARTMENT OF TRANSPORTATION
 F.A.P. ROUTE 307 (ILLINOIS ROUTE 64)

EXISTING TYPICAL SECTIONS

SCALE: VERT: NONE
 HORIZ: NONE
 DATE: NOVEMBER 1, 2011

DRAWN BY: JWM
 CHECKED BY: RMG

