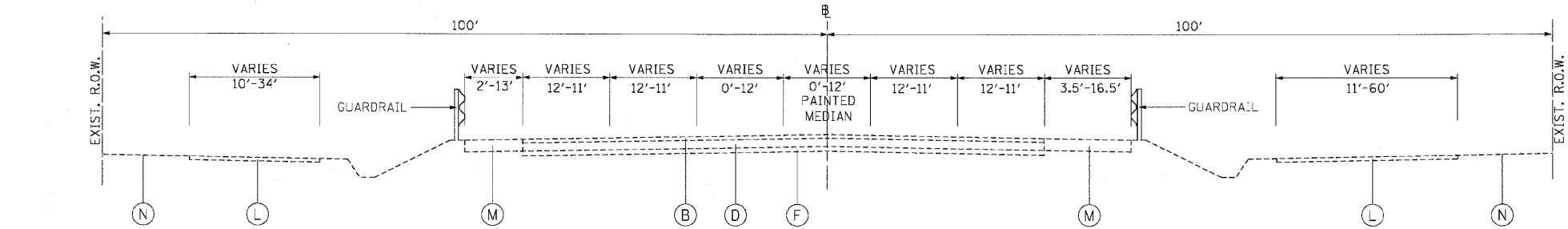


F.A.P. RTE.	SECTION	COUNTY	TOTAL SHEETS	SHEET NO.
307	130 R-2	DUPAGE, KANE	647	22
STA.		TO STA.		
FED. ROAD DIST. NO.		ILLINOIS FED. AID PROJECT		

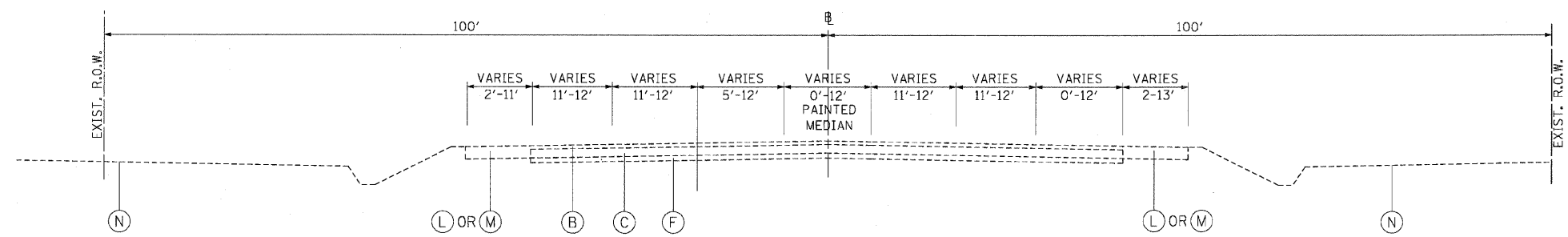
62410



**EXISTING TYPICAL SECTION  
 NORTH AVENUE**

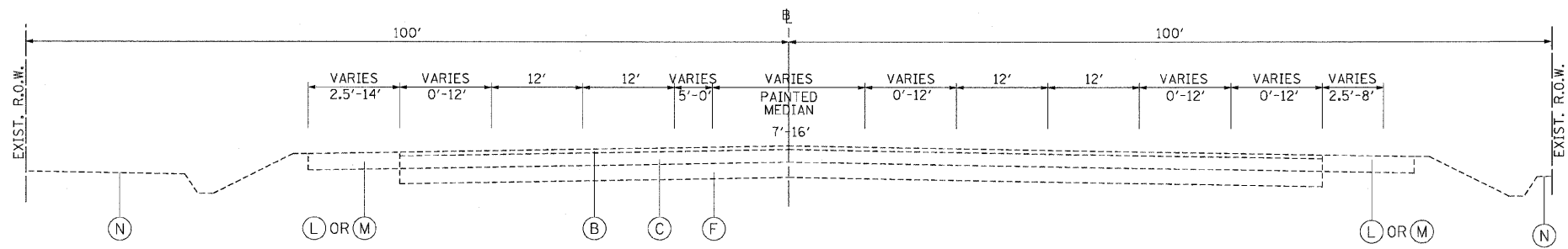
STA. 3350+43.00 TO STA. 3356+21.40

EXISTING BRIDGE (INCLUDING APPROACH PAVEMENT)  
 STA. 3356+05.40 TO STA. 3359+53.60  
 SEE STRUCTURAL PLANS FOR DETAIL



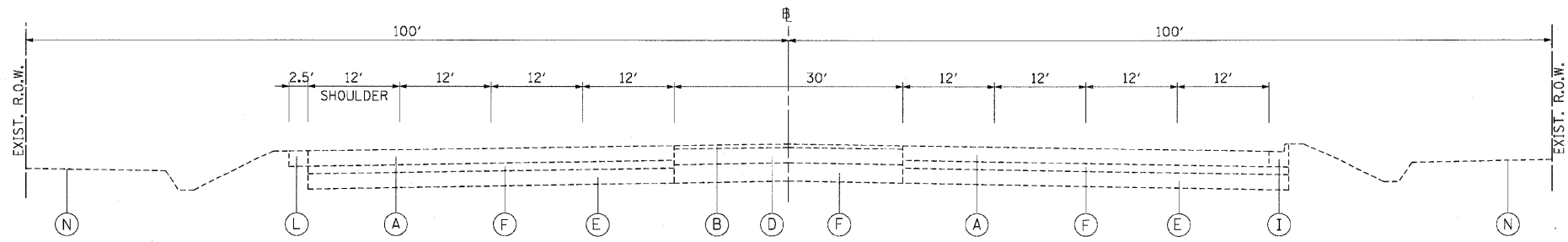
**EXISTING TYPICAL SECTION  
 NORTH AVENUE**

STA. 3365+21.40 TO STA. 3406+88.30



**EXISTING TYPICAL SECTION  
 NORTH AVENUE**

STA. 3406+88.30 TO STA. 3415+08.69



**EXISTING TYPICAL SECTION  
 NORTH AVENUE**

STA. 3415+08.69 TO STA. 3420+50.96

**EXISTING LEGEND:**

- (A) PORTLAND CEMENT CONCRETE PAVEMENT, 13" AND VARIES
- (B) BITUMINOUS SURFACE AND BINDER COURSES, 3" AND VARIES
- (C) BITUMINOUS BASE COURSE, VARIES 9" TO 20"
- (D) PORTLAND CEMENT CONCRETE BASE COURSE, 10" AND VARIES
- (E) AGGREGATE SUB-BASE, 17" AND VARIES
- (F) SUB-BASE GRANULAR MATERIAL, VARIES 4" TO 18"
- (G) COMBINATION CONCRETE CURB AND GUTTER, TYPE B-6.12
- (H) COMBINATION CONCRETE CURB AND GUTTER, TYPE B-6.18
- (I) COMBINATION CONCRETE CURB AND GUTTER, TYPE B-6.24
- (J) GRASS MEDIAN
- (K) CONCRETE MEDIAN
- (L) AGGREGATE SHOULDERS/PATH
- (M) BITUMINOUS SHOULDERS
- (N) GRASS
- (O) PORTLAND CEMENT CONCRETE SIDEWALK

EXTYP-03

REVISIONS	
NAME	DATE

ILLINOIS DEPARTMENT OF TRANSPORTATION  
 F.A.P. ROUTE 307 (ILLINOIS ROUTE 64)

**EXISTING TYPICAL SECTIONS**

SCALE: VERT: NONE  
 HORIZ: NONE  
 DATE: MAY 13, 2011  
 DRAWN BY: JWM  
 CHECKED BY: RMG

