

F.A.P. RTE.	SECTION	COUNTY	TOTAL SHEETS	SHEET NO.
307	130 R-2	DUPAGE, KANE	647	58
STA. 3287+00 TO STA. 3299+00		FED. ROAD DIST. NO. ILLINOIS FED. AID PROJECT		

62410

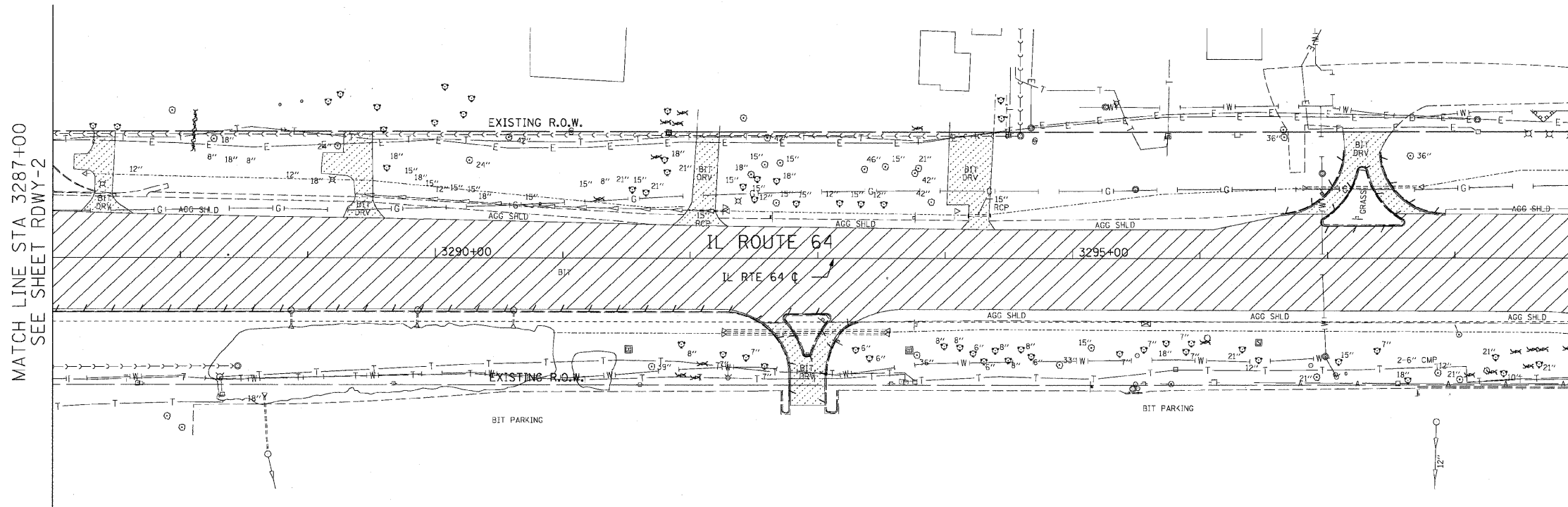


MATCH LINE STA 3287+00
SEE SHEET RDWY-2

MATCH LINE STA 3299+00
SEE SHEET RDWY-4

REMOVAL LEGEND:

	PAVEMENT REMOVAL
	MEDIAN REMOVAL
	DRIVEWAY PAVEMENT REMOVAL
	PAVED SHOULDER REMOVAL
	COMB CURB GUTTER REMOVAL
	SIDEWALK REMOVAL
	TREE REMOVAL
	TREE REMOVAL, ACRES

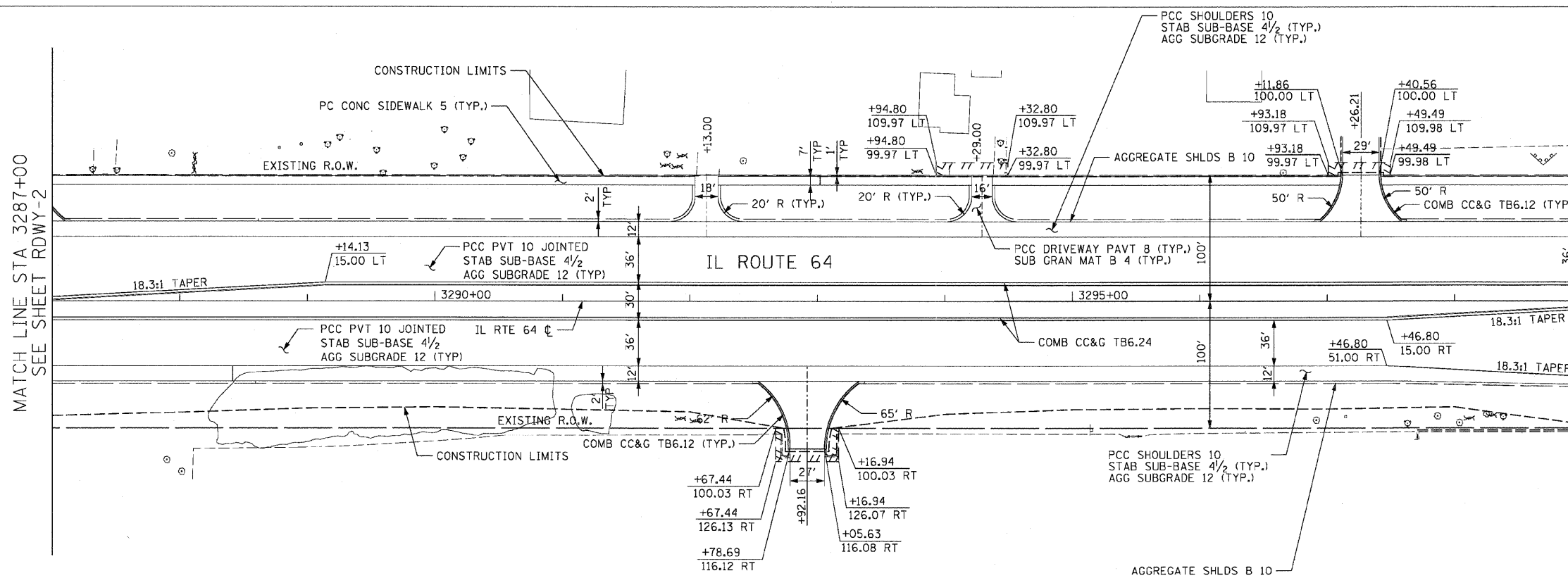


EXISTING CONDITIONS AND REMOVALS


MATCH LINE STA 3287+00
SEE SHEET RDWY-2

MATCH LINE STA 3299+00
SEE SHEET RDWY-4

NOTE:
 1. FOR SHOULDER AND CURB AND GUTTER RADIUS RETURN TRANSITIONS - SEE SHEET RDWY-1, DETAIL "A".



PROPOSED ROADWAY PLAN



REVISIONS	
NAME	DATE

ILLINOIS DEPARTMENT OF TRANSPORTATION
 F.A.P. ROUTE 307 (ILLINOIS ROUTE 64)

ROADWAY PLAN
 ILLINOIS ROUTE 64
 STA. 3287+00 TO STA. 3299+00

SCALE: 1" = 50'
 DATE: NOVEMBER 1, 2011

DRAWN BY: JWM
 CHECKED BY: RMG



RDWY-3