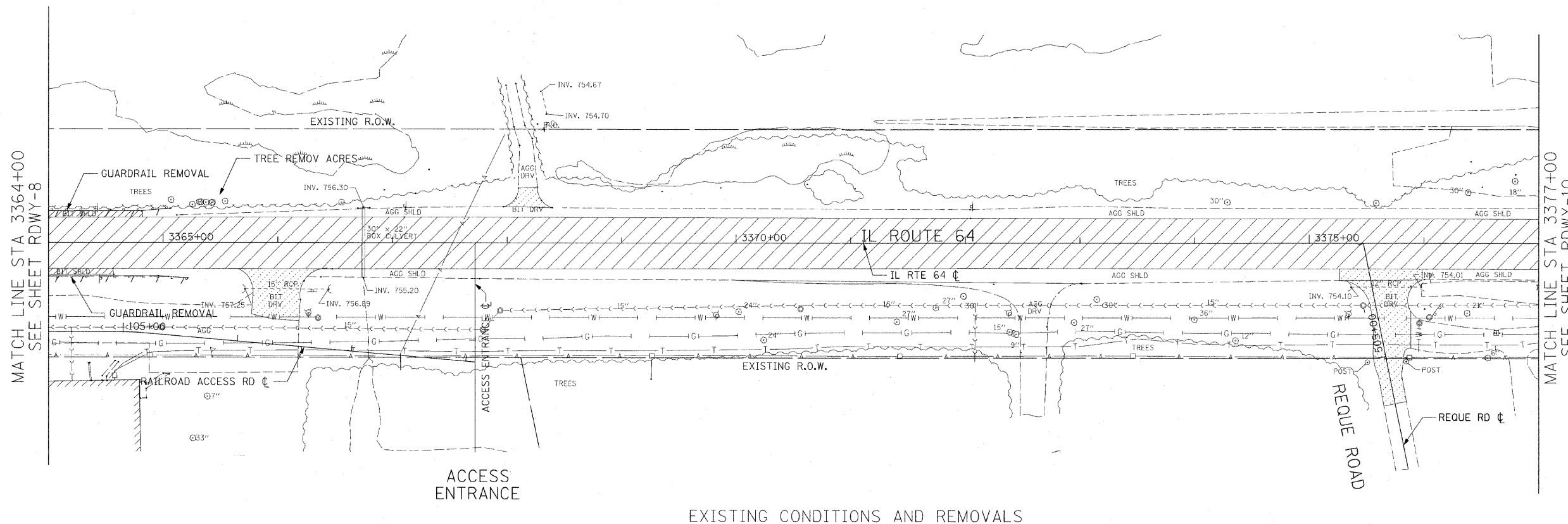


F.A.P. RTE.	SECTION	COUNTY	TOTAL SHEETS	SHEET NO.
307	130 R-2	DUPAGE, KANE	647	64
STA.	3364+00	TO STA.	3377+00	
FED. ROAD DIST. NO.	ILLINOIS	FED. AID PROJECT		

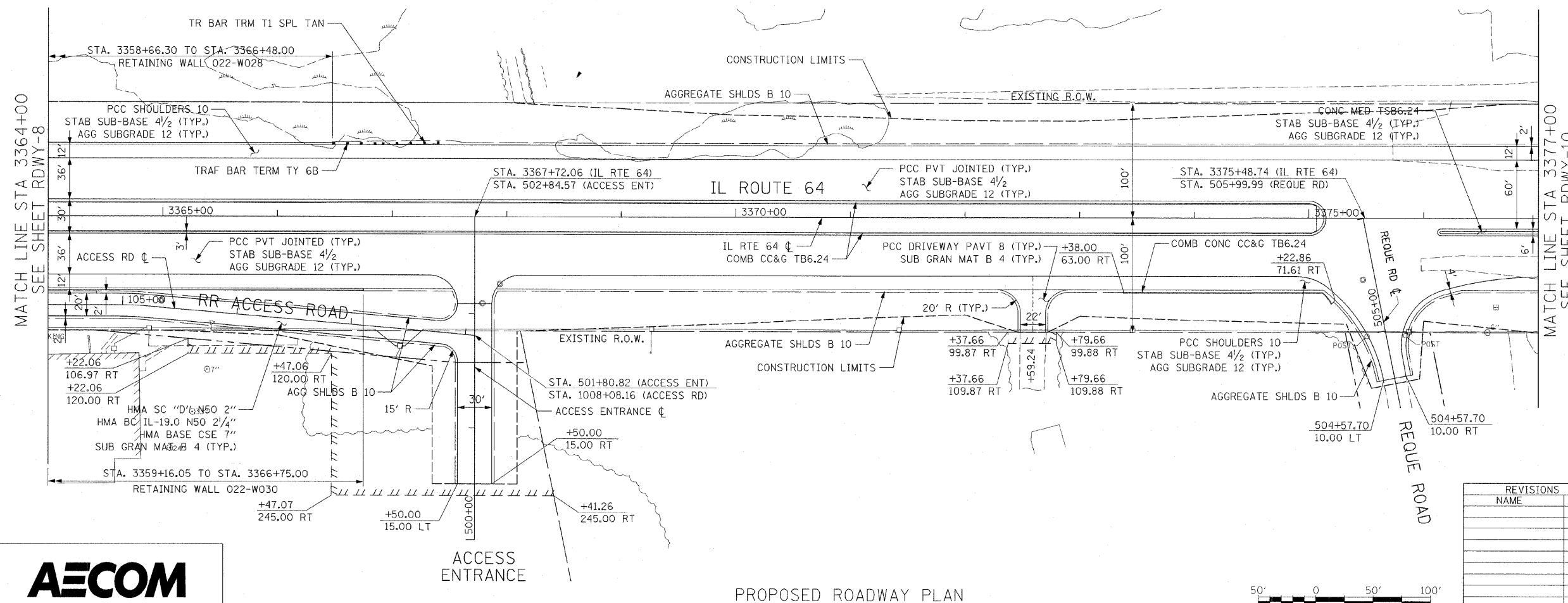
62410



- REMOVAL LEGEND:**
- PAVEMENT REMOVAL
 - MEDIAN REMOVAL
 - DRIVEWAY PAVEMENT REMOVAL
 - PAVED SHOULDER REMOVAL
 - COMB CURB GUTTER REMOVAL
 - SIDEWALK REMOVAL
 - TREE REMOVAL
 - TREE REMOVAL, ACRES




EXISTING CONDITIONS AND REMOVALS



NOTE:
 1. SEE INTERSECTION DETAIL SHEETS FOR GEOMETRIC INFORMATION AT ACCESS ENTRANCE AND REQUE ROAD AND IL ROUTE 64.



PROPOSED ROADWAY PLAN



REVISIONS	
NAME	DATE

ILLINOIS DEPARTMENT OF TRANSPORTATION
 F.A.P. ROUTE 307 (ILLINOIS ROUTE 64)

ROADWAY PLAN
 ILLINOIS ROUTE 64
 STA. 3364+00 TO STA. 3377+00

SCALE: 1" = 50'
 DATE: DECEMBER 2, 2011
 DRAWN BY: JWM
 CHECKED BY: RMG