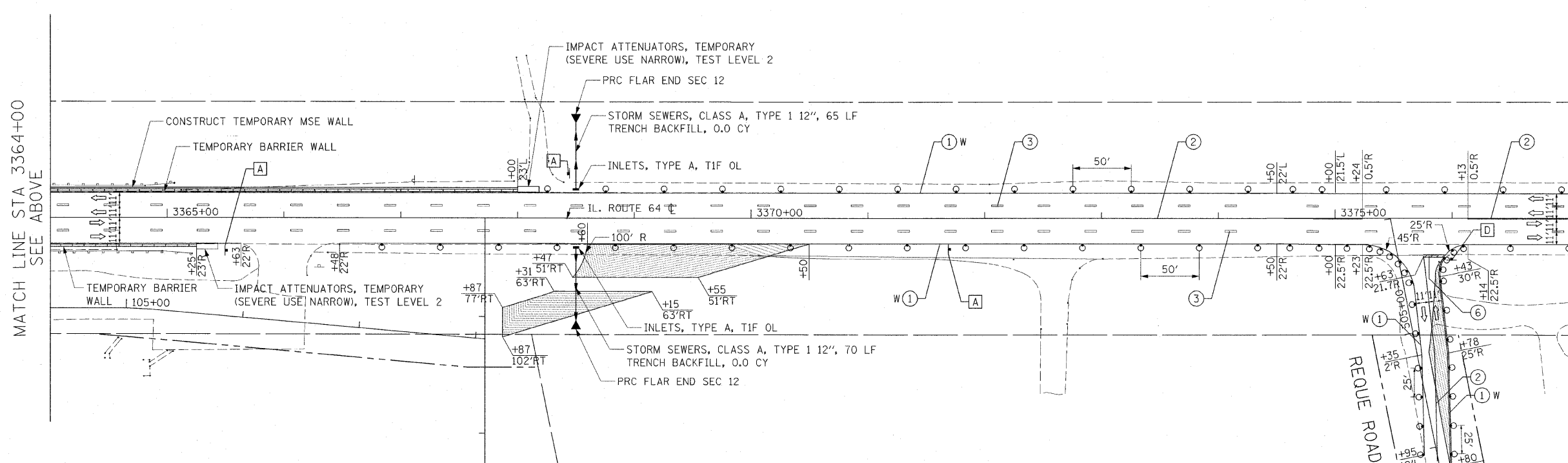
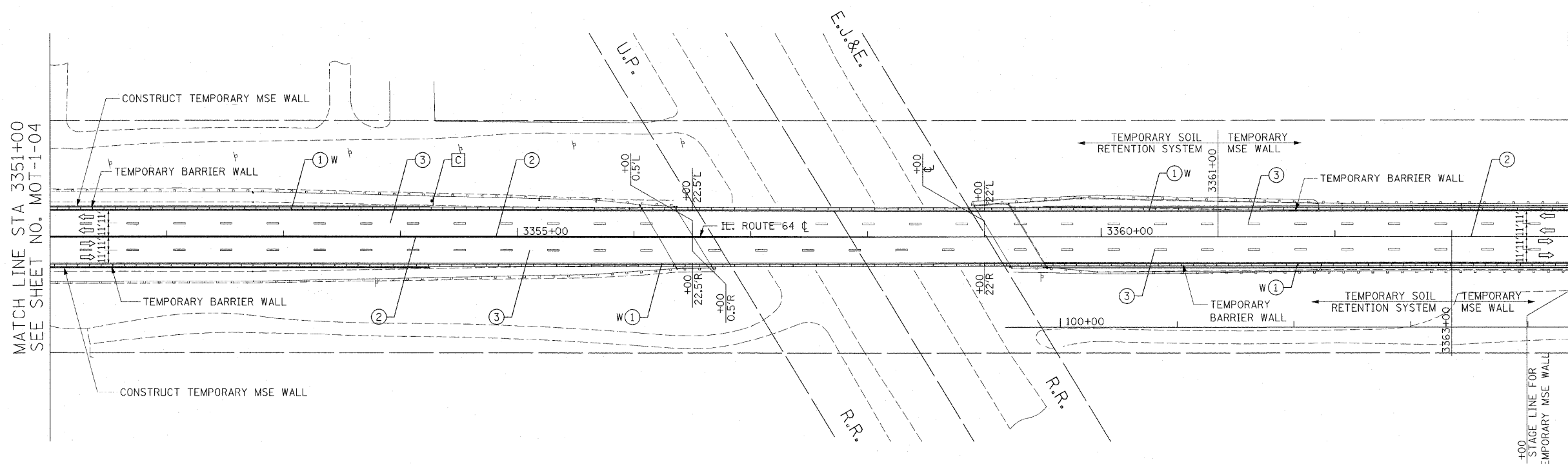


F.A.P. RTE.	SECTION	COUNTY	TOTAL SHEETS	SHEET NO.
307	130 R-2	DUPAGE, KANE	647	111
STA.	TO STA.			
FED. ROAD DIST. NO.	ILLINOIS	FED. AID PROJECT		


62410



- LEGEND:**
- ▬ TEMPORARY PAVEMENT
 - ➔ DIRECTION OF TRAFFIC
 - ▬ TYPE I OR II BARRICADES
 - ▬ TEMPORARY CONCRETE BARRIER
 - ▬ IMPACT ATTENUATOR
 - ▬ TYPE III BARRICADES
 - ④ 4" EDGE LINE
 - ④ ④ 4" DOUBLE CENTER LINE - YELLOW
 - ④ ④ 4" SKIP DASH LINE (30' SKIP/10' DASH) - WHITE
 - ④ ④ 4" SKIP DASH LINE (6' SKIP/2' DASH) - WHITE
 - ④ ④ 6" LANE LINE - WHITE
 - ④ ④ 24" STOP BAR - WHITE
 - ④ ④ LETTERS AND SYMBOLS

- TEMPORARY INFORMATION SIGN LEGEND**
- A DRIVEWAY ENTRANCE - 3
 - D STOP - 1
 - C SIGNAL AHEAD - 1

- NOTES:**
- EXISTING RAISED REFLECTIVE PAVEMENT MARKINGS AND PAVEMENT MARKINGS SHALL BE REMOVED PRIOR TO STAGE 1 CONSTRUCTION.
 - ALL APPLICABLE STATE STANDARDS SHALL BE APPLIED AT ALL CROSS STREETS AND AT THE PROJECT LIMITS.
 - THE TEMPORARY PAVEMENT ALONG REQUE ROAD SHALL BE CONSTRUCTED PRIOR TO THE SETUP FOR STAGE 1.
 - THE TEMPORARY PAVEMENT ALONG NORTH AVENUE SHALL BE CONSTRUCTED DURING STAGE 1.
 - SEE TEMPORARY MSE WALL SHEET FOR DETAILS.
 - DIMENSION SHOWN ALONG REQUE RD ARE FOR TEMPORARY PAVEMENT. THE LANE LINE SHALL BE 1-FOOT OFFSET FROM PAVEMENT EDGE.
 - SEE STRUCTURAL SHEETS FOR TEMPORARY SOIL RETENTION SYSTEM AND TEMPORARY MSE WALL DETAILS.



REVISIONS	
NAME	DATE

MOT-1-05
 ILLINOIS DEPARTMENT OF TRANSPORTATION
 F.A.P. ROUTE 307 (ILLINOIS ROUTE 64)
SUGGESTED STAGES OF CONSTRUCTION AND TRAFFIC CONTROL STAGE 1
 SCALE: VERT: NONE
 HORIZ: 1"=50'
 DATE: DECEMBER 2, 2011
 DRAWN BY: RMG
 CHECKED BY: JWM