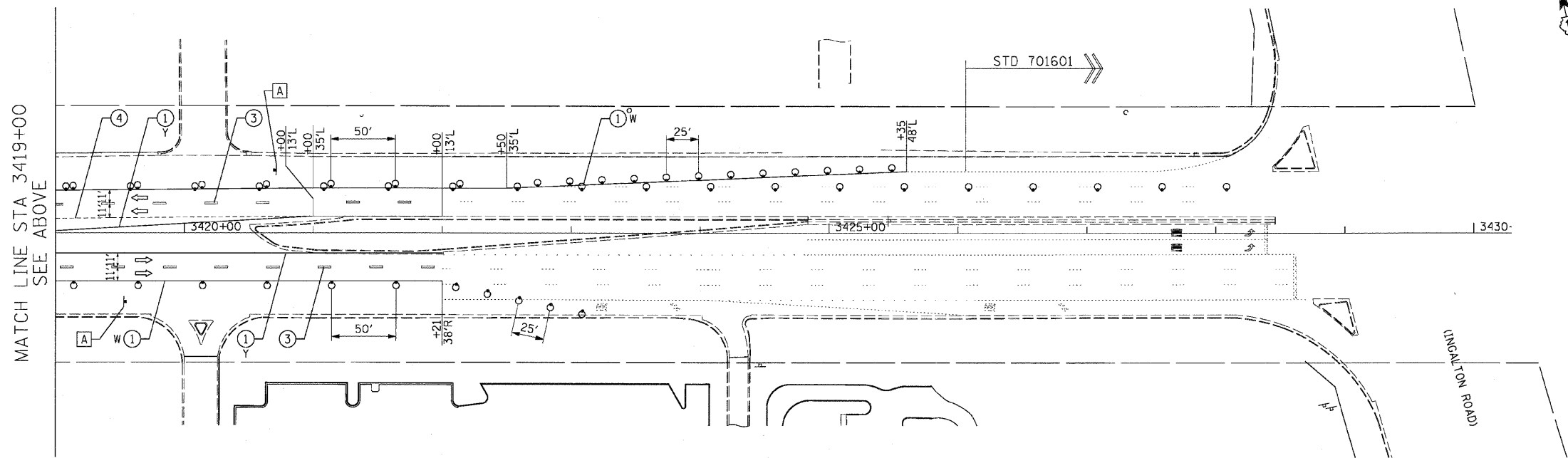
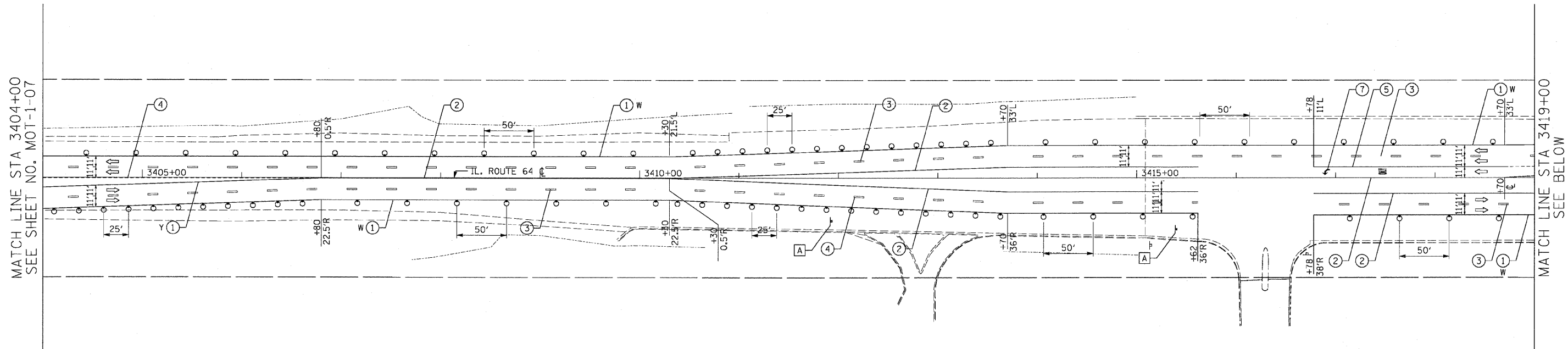


F.A.P. RTE.	SECTION	COUNTY	TOTAL SHEETS	SHEET NO.
307	130 R-2	DUPAGE,KANE	647	114
STA.	TO STA.			
FED. ROAD DIST. NO.	ILLINOIS FED. AID PROJECT			

62410




- LEGEND:**
- TEMPORARY PAVEMENT
  - DIRECTION OF TRAFFIC
  - TYPE I OR II BARRICADES
  - TEMPORARY CONCRETE BARRIER
  - IMPACT ATTENUATOR
  - TYPE III BARRICADES
  - 4" EDGE LINE
  - 4" DOUBLE CENTER LINE - YELLOW
  - 4" SKIP DASH LINE (30' SKIP/10' DASH) - WHITE
  - 4" SKIP DASH LINE (6' SKIP/2' DASH) - WHITE
  - 6" LANE LINE - WHITE
  - 24" STOP BAR - WHITE
  - LETTERS AND SYMBOLS

- TEMPORARY INFORMATION SIGN LEGEND**
- DRIVWAY ENTRANCE - 4

- NOTES:**
- EXISTING RAISED REFLECTIVE PAVEMENT MARKINGS AND PAVEMENT MARKINGS SHALL BE REMOVED PRIOR TO STAGE 1 CONSTRUCTION.
  - ALL APPLICABLE STATE STANDARDS SHALL BE APPLIED AT ALL CROSS STREETS AND AT THE PROJECT LIMITS.

MATCH LINE STA 3419+00  
SEE ABOVE

MATCH LINE STA 3404+00  
SEE SHEET NO. MOT-1-07



REVISIONS	
NAME	DATE

MOT-1-08  
 ILLINOIS DEPARTMENT OF TRANSPORTATION  
 F.A.P. ROUTE 307 (ILLINOIS ROUTE 64)  
**SUGGESTED STAGES OF CONSTRUCTION AND TRAFFIC CONTROL**  
 STAGE 1  
 SCALE: VERT: NONE  
 HORIZ: 1"=50'  
 DATE: MAY 13, 2011  
 DRAWN BY: RMG  
 CHECKED BY: JWM