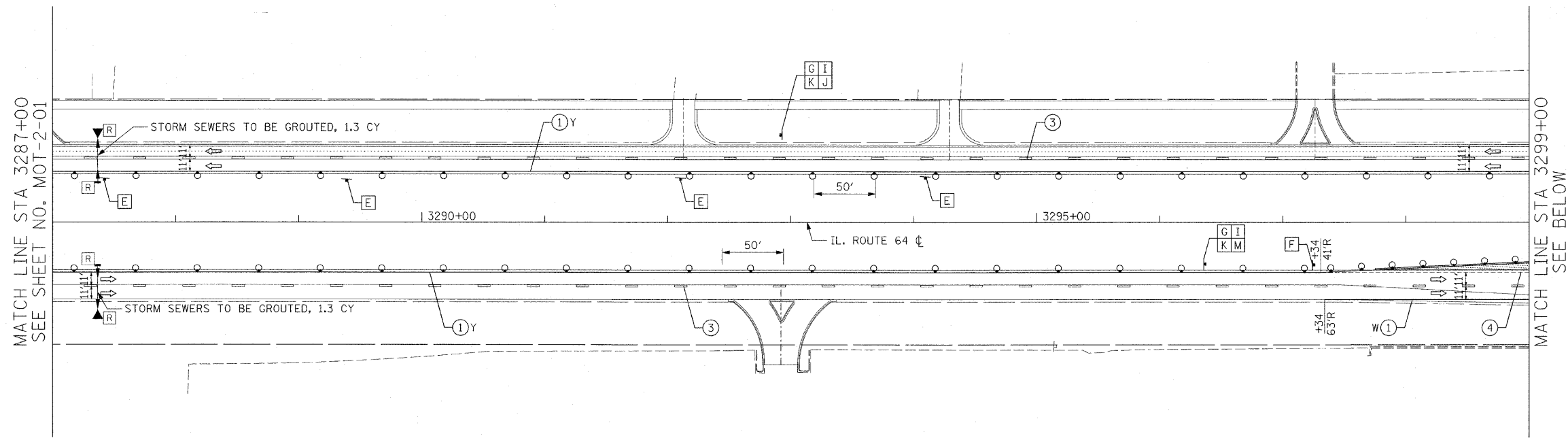


F.A.P. RTE.	SECTION	COUNTY	TOTAL SHEETS	SHEET NO.
307	130 R-2	DUPAGE,KANE	647	128
STA.	TO STA.			
FED. ROAD DIST. NO.	ILLINOIS	FED. AID PROJECT		

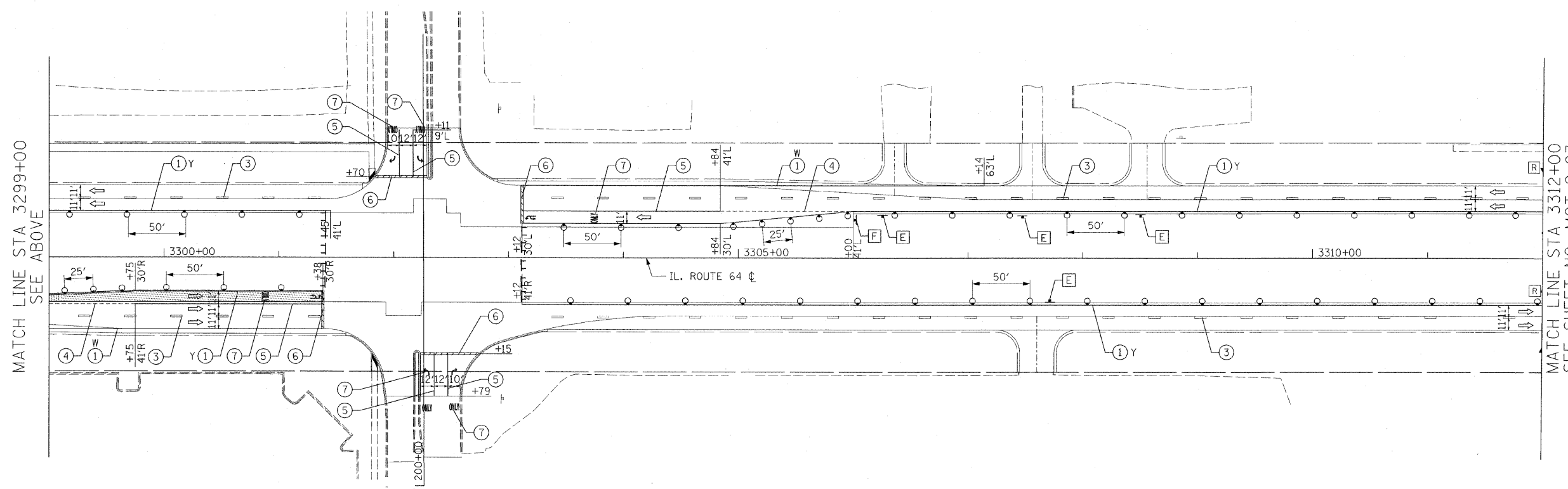
62410




- LEGEND:**
- [Hatched Box] TEMPORARY PAVEMENT
 - [Arrow] DIRECTION OF TRAFFIC
 - [Circle with I/II] TYPE I OR II BARRICADES
 - [Line with Dashed] TEMPORARY CONCRETE BARRIER
 - [Square with X] IMPACT ATTENUATOR
 - [Square with F] TYPE III BARRICADES
 - [Circle with 1] 4" EDGE LINE
 - [Circle with 2] 4" DOUBLE CENTER LINE - YELLOW
 - [Circle with 3] 4" SKIP DASH LINE (30' SKIP/10' DASH) - WHITE
 - [Circle with 4] 4" SKIP DASH LINE (6' SKIP/2' DASH) - WHITE
 - [Circle with 5] 6" LANE LINE - WHITE
 - [Circle with 6] 24" STOP BAR - WHITE
 - [Circle with 7] LETTERS AND SYMBOLS

- TEMPORARY INFORMATION SIGN LEGEND**
- [E] ONE WAY - 8
 - [F] U-TURN PERMITTED - 2
 - [G] DETOUR - 2
 - [I] SMITH ROAD - 2
 - [L] "AHEAD ARROW" - 1
 - [K] NORTH - 2
 - [M] "U-TURN ARROW" - 1

- NOTES:**
- ALL APPLICABLE STATE STANDARDS SHALL BE APPLIED AT ALL CROSS STREETS AND AT THE PROJECT LIMITS.
 - THE TEMPORARY PAVEMENT SHALL BE CONSTRUCTED PRIOR TO THE SETUP FOR THIS STAGE.



PHEASANT RUN ENTRANCE



REVISIONS	
NAME	DATE

ILLINOIS DEPARTMENT OF TRANSPORTATION
 F.A.P. ROUTE 307 (ILLINOIS ROUTE 64)

SUGGESTED STAGES OF CONSTRUCTION AND TRAFFIC CONTROL
 STAGE 2

SCALE: VERT: NONE
 HORIZ: 1"=50'
 DATE: DECEMBER 2, 2011

DRAWN BY: RMG
 CHECKED BY: JWM