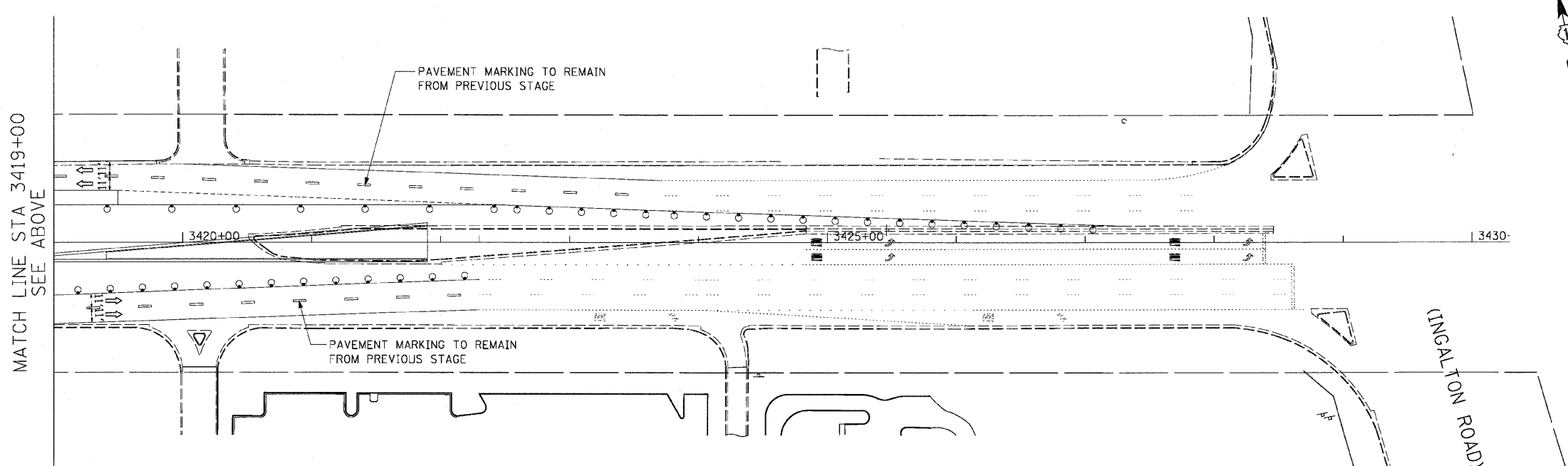
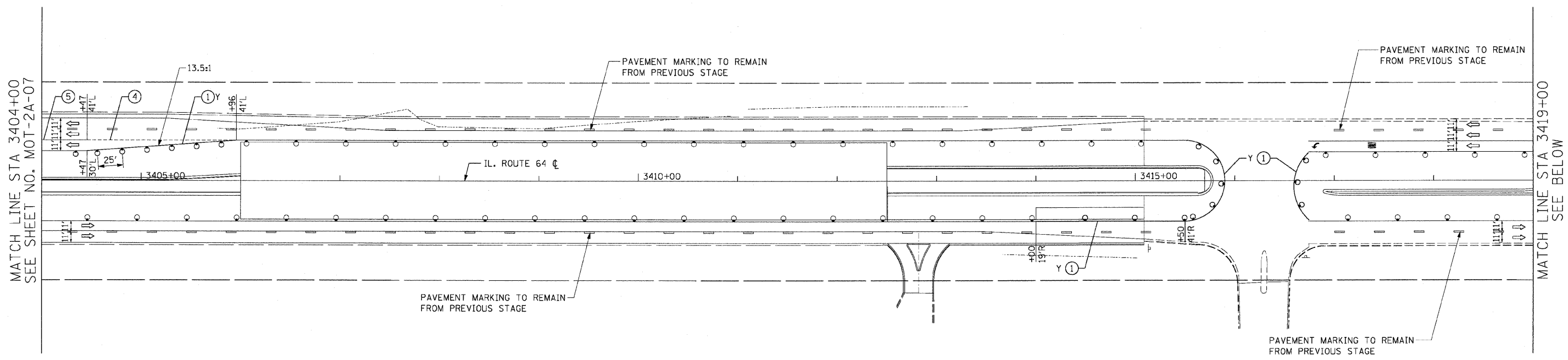


F.A.P. RTE.	SECTION	COUNTY	TOTAL SHEETS	SHEET NO.
307	130 R-2	DUPAGE,KANE	647	144
STA.		TO STA.		
FED. ROAD DIST. NO.		ILLINOIS FED. AID PROJECT		

62410




- LEGEND:**
- TEMPORARY PAVEMENT
 - DIRECTION OF TRAFFIC
 - TYPE I OR II BARRICADES
 - TEMPORARY CONCRETE BARRIER
 - IMPACT ATTENUATOR
 - TYPE III BARRICADES
 - 4" EDGE LINE
 - 4" DOUBLE CENTER LINE - YELLOW
 - 4" SKIP DASH LINE (30' SKIP/10' DASH) - WHITE
 - 4" SKIP DASH LINE (6' SKIP/2' DASH) - WHITE
 - 6" LANE LINE - WHITE
 - 24" STOP BAR - WHITE
 - LETTERS AND SYMBOLS

- NOTES:**
1. ALL APPLICABLE STATE STANDARDS SHALL BE APPLIED AT ALL CROSS STREETS AND AT THE PROJECT LIMITS.

MATCH LINE STA 3419+00
SEE ABOVE

MATCH LINE STA 3404+00
SEE SHEET NO. MOT-2A-07



REVISIONS	
NAME	DATE

MOT-2A-08
 ILLINOIS DEPARTMENT OF TRANSPORTATION
 F.A.P. ROUTE 307 (ILLINOIS ROUTE 64)
SUGGESTED STAGES OF CONSTRUCTION AND TRAFFIC CONTROL
 STAGE 2A
 SCALE: VERT: NONE
 HORIZ: 1"=50'
 DATE: MAY 13, 2011
 DRAWN BY: RMG
 CHECKED BY: JWM