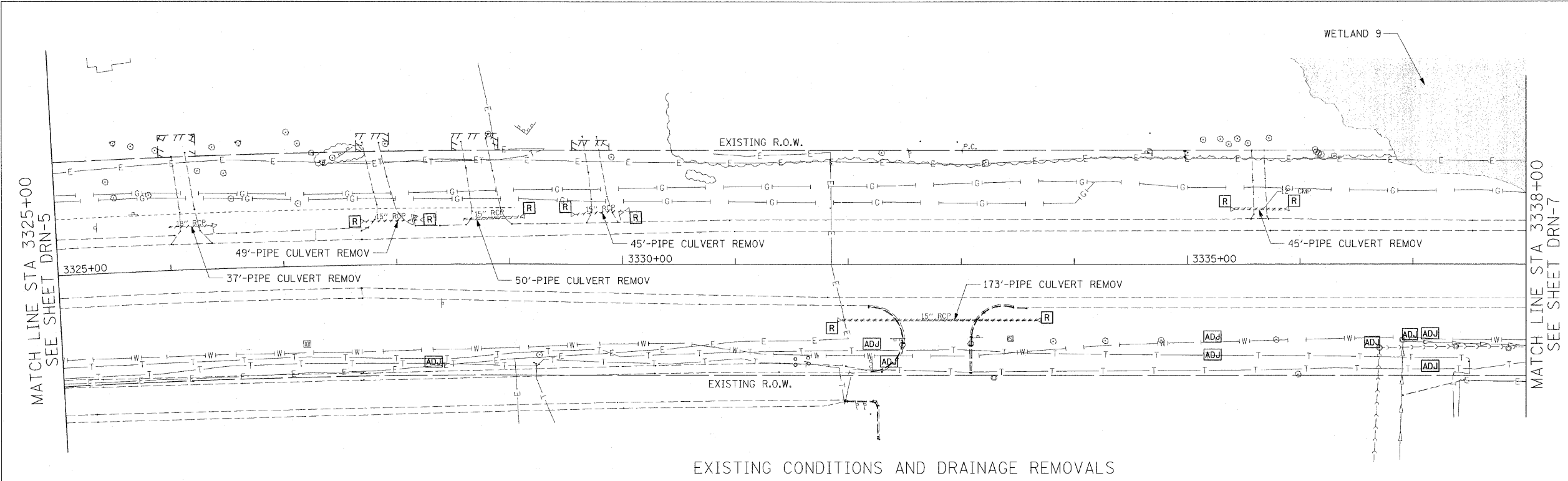


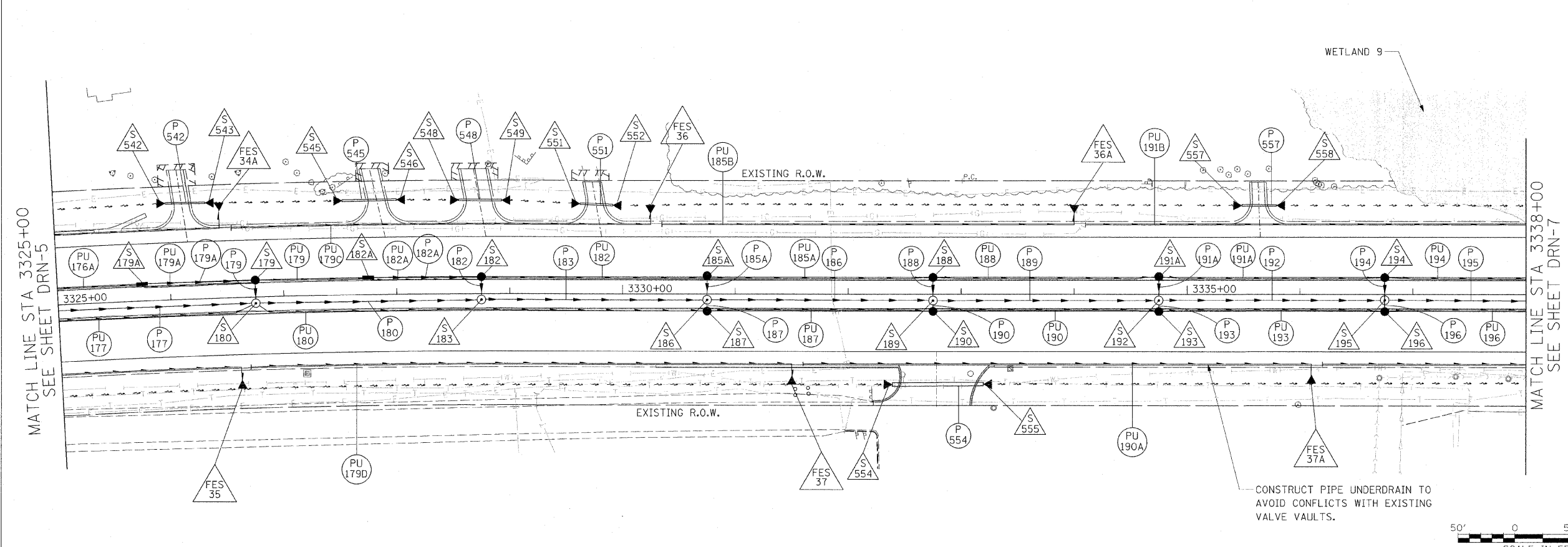
F.A.P. RTE.	SECTION	COUNTY	TOTAL SHEETS	SHEET NO.
307	130 R-2	DUPAGE, KANE	647	169
STA. 3325+00		TO STA. 3338+00		
FED. ROAD DIST. NO.	ILLINOIS	FED. AID PROJECT		

62410


NOTES:
 1. SEE DRAINAGE SCHEDULE FOR CULVERT, STRUCTURE, PIPE, AND UNDERDRAIN INFORMATION



EXISTING CONDITIONS AND DRAINAGE REMOVALS



PROPOSED DRAINAGE PLAN



REVISIONS	
NAME	DATE

ILLINOIS DEPARTMENT OF TRANSPORTATION
 F.A.P. ROUTE 307 (ILLINOIS ROUTE 64)

DRAINAGE PLAN
 IL ROUTE 64
 STA. 3325+00 TO STA. 3338+00

SCALE: VERT: NONE
 HORIZ: 1" = 50'
 DATE: DECEMBER 2, 2011

DRAWN BY: AFC
 CHECKED BY: EBY

