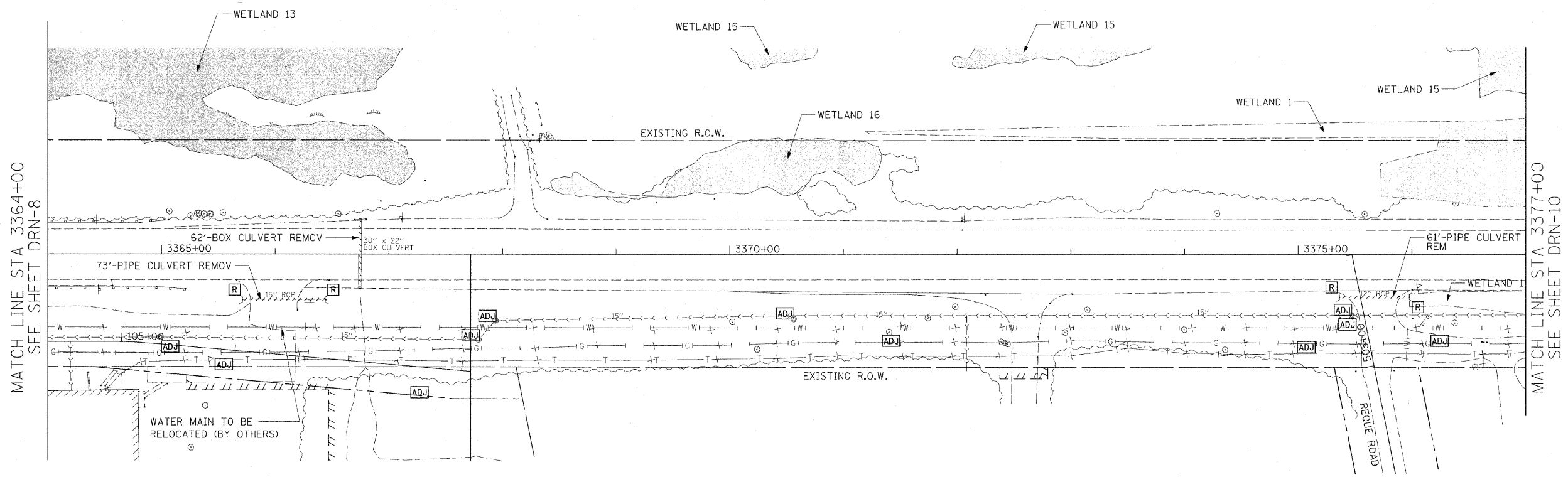



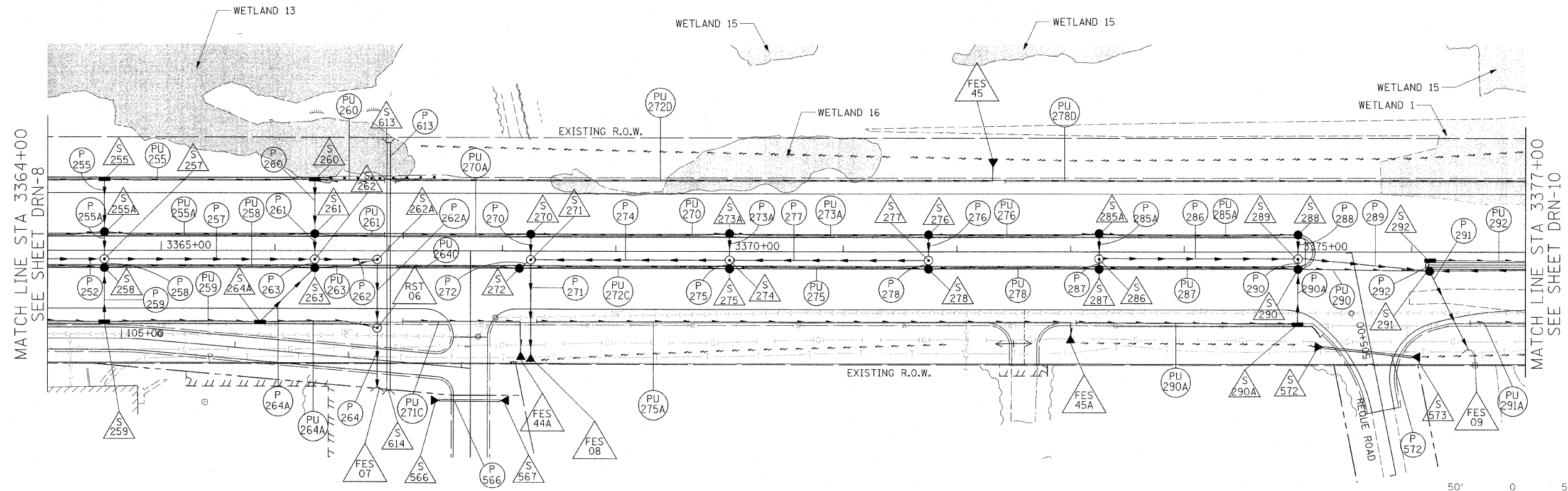
F.A.P. RTE.	SECTION	COUNTY	TOTAL SHEETS	SHEET NO.
307	130 R-2	DUPAGE, KANE	647	172
STA. 3364+00 TO STA. 3377+00				
FED. ROAD DIST. NO.	ILLINOIS	FED. AID PROJECT		

62410



**NOTES:**  
 1. SEE DRAINAGE SCHEDULE FOR CULVERT, STRUCTURE, PIPE, AND UNDERDRAIN INFORMATION

EXISTING CONDITIONS AND DRAINAGE REMOVALS



DRN-9

PROPOSED DRAINAGE PLAN



REVISIONS	
NAME	DATE

ILLINOIS DEPARTMENT OF TRANSPORTATION  
 F.A.P. ROUTE 307 (ILLINOIS ROUTE 64)

**DRAINAGE PLAN**  
 IL ROUTE 64  
 STA. 3364+00 TO STA. 3377+00

SCALE: VERT: NONE  
 HORIZ: 1" = 50"  
 DATE: DECEMBER 2, 2011

DRAWN BY: AFC  
 CHECKED BY: EEE