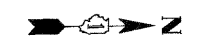
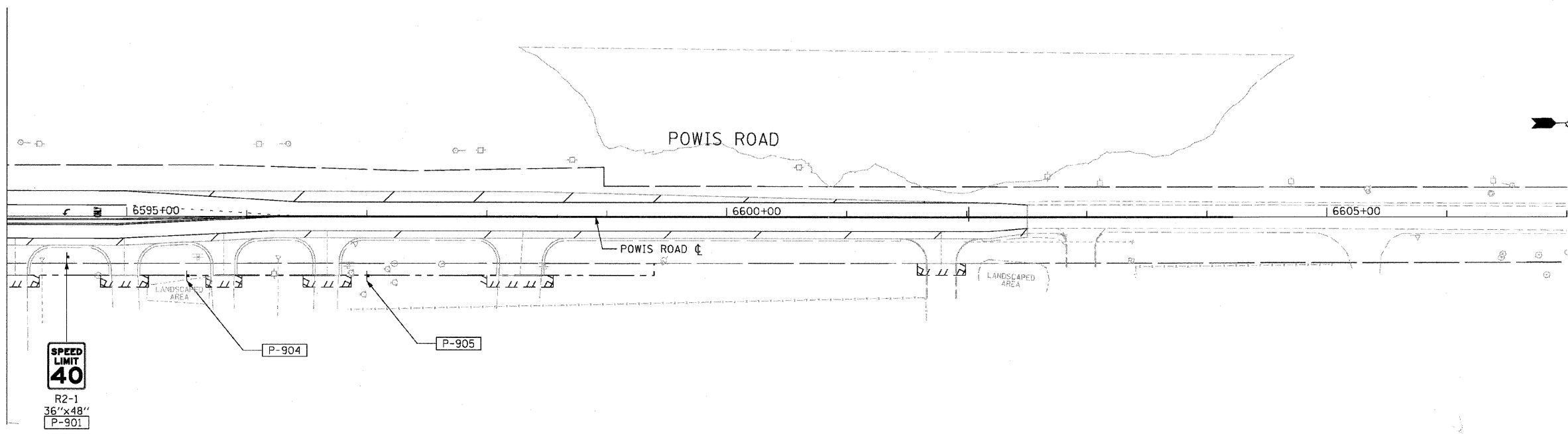


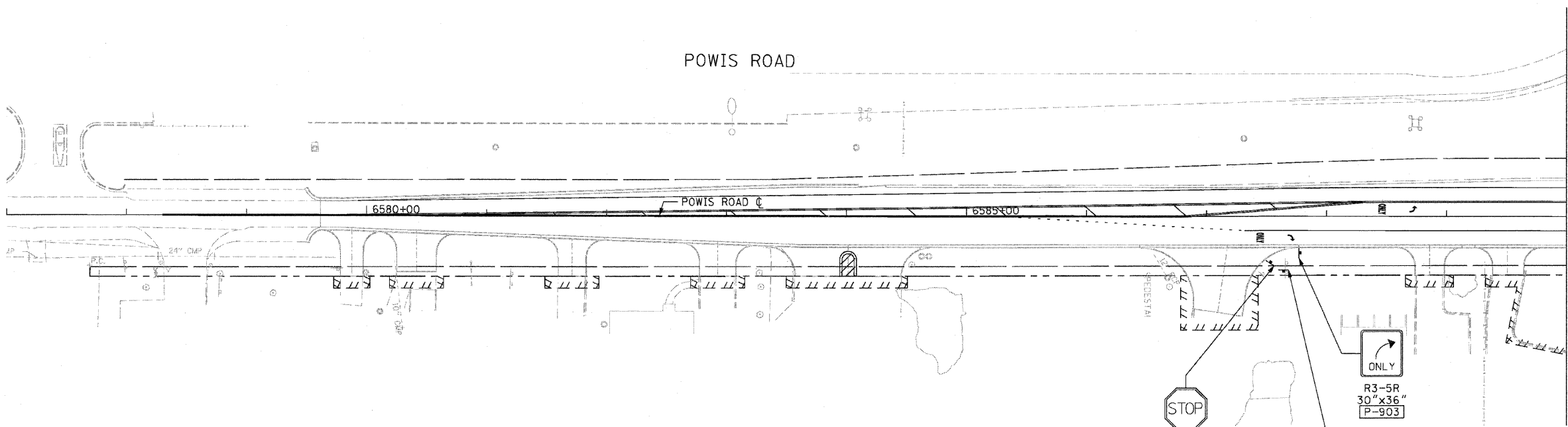
F.A.P. RTE.	SECTION	COUNTY	TOTAL SHEETS	SHEET NO.
307	130 R-2	DUPAGE, KANE	647	300
STA. 6579+61		TO STA. 6602+50		
FED. ROAD DIST. NO.		ILLINOIS FED. AID PROJECT		

62410

MATCH LINE STA 6594+00
SEE SHEET PSN-4




POWIS ROAD



MATCH LINE STA 6590+00
SEE SHEET PSN-4

NOTE:
 1. SEE PROPOSED STREET NAME SIGN PANEL LAYOUT AND DETAILS SHEETS FOR NON-STANDARD SIGN DETAILS - PSN-11 THRU PSN-19

PSN-9



REVISIONS	
NAME	DATE

ILLINOIS DEPARTMENT OF TRANSPORTATION
 F.A.P. ROUTE 307 (ILLINOIS ROUTE 64)
PROPOSED SIGNING PLAN
 POWIS ROAD
 STA. 6579+61 TO STA. 6602+50

SCALE: VERT: NONE
 HORIZ: 1"=50'
 DATE: NOVEMBER 1, 2011

DRAWN BY: AFC
 CHECKED BY: NJH