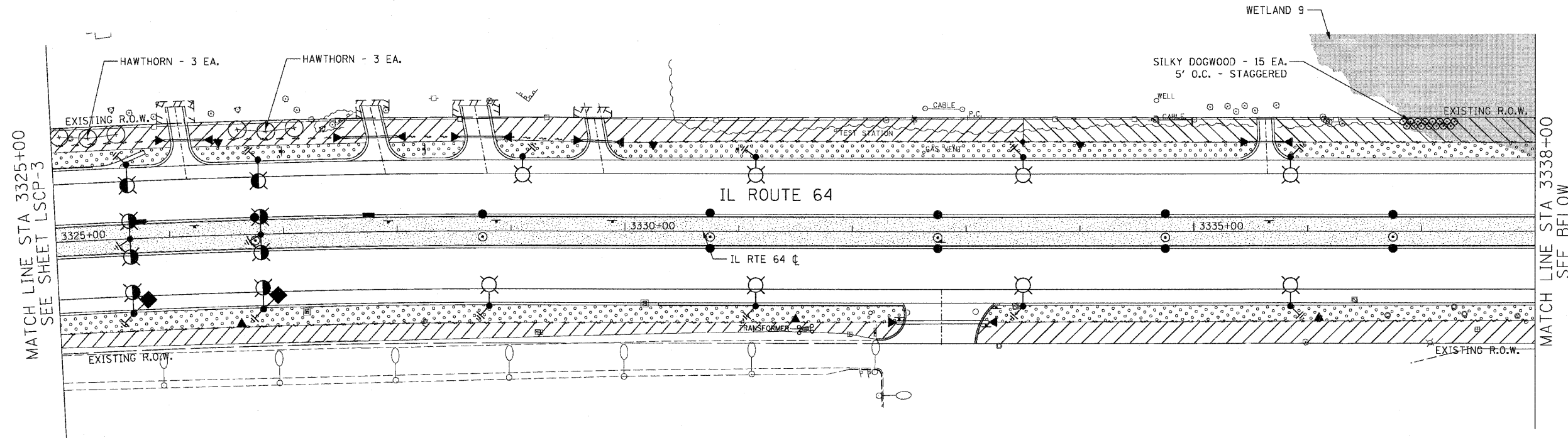


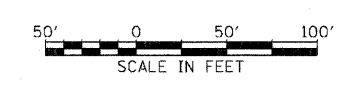
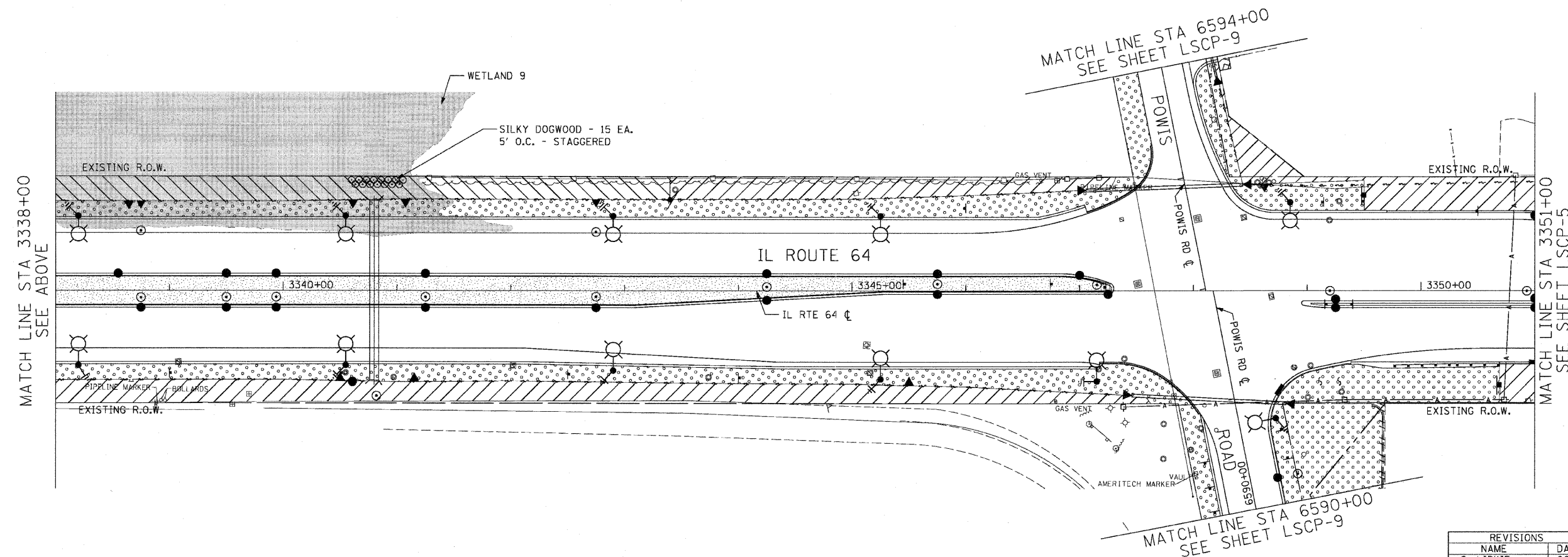
F.A.P. RTE.	SECTION	COUNTY	TOTAL SHEETS	SHEET NO.
307	130 R-2	DUPAGE, KANE	647	313
STA. 3325+00		TO STA. 3351+00		
FED. ROAD DIST. NO.		ILLINOIS FED. AID PROJECT		

62410



**LEGEND:**

- FURNISHING AND PLACING TOPSOIL, 4" AND SEEDING CLASS 2A EROSION CONTROL BLANKET
- FURNISHING AND PLACING TOPSOIL, 4" AND SODDING, SALT TOLERANT EROSION CONTROL BLANKET
- FURNISHING AND PLACING TOPSOIL, 24" AND SEEDING CLASS 2A EROSION CONTROL BLANKET
- COMPOST, 2" SEEDING CLASS 4 (PRAIRIE GRASS) EROSION CONTROL BLANKET
- COMPOST, 2" SEEDING CLASS 4B (MODIFIED) WETLAND MIX EROSION CONTROL BLANKET
- SELECTIVE MOWING STAKE WITH SIGN



REVISIONS	
NAME	DATE
S. LIPKIE	06/11

ILLINOIS DEPARTMENT OF TRANSPORTATION  
 F.A.P. ROUTE 307 (ILLINOIS ROUTE 64)

**LANDSCAPING PLAN**  
 IL ROUTE 64  
 STA. 3325+00 TO STA. 3351+00

VERT: NONE  
 SCALE: HORIZONTAL=50'  
 DATE: NOVEMBER 1, 2011

DRAWN BY: AFC  
 CHECKED BY: NJH

LSCP-4