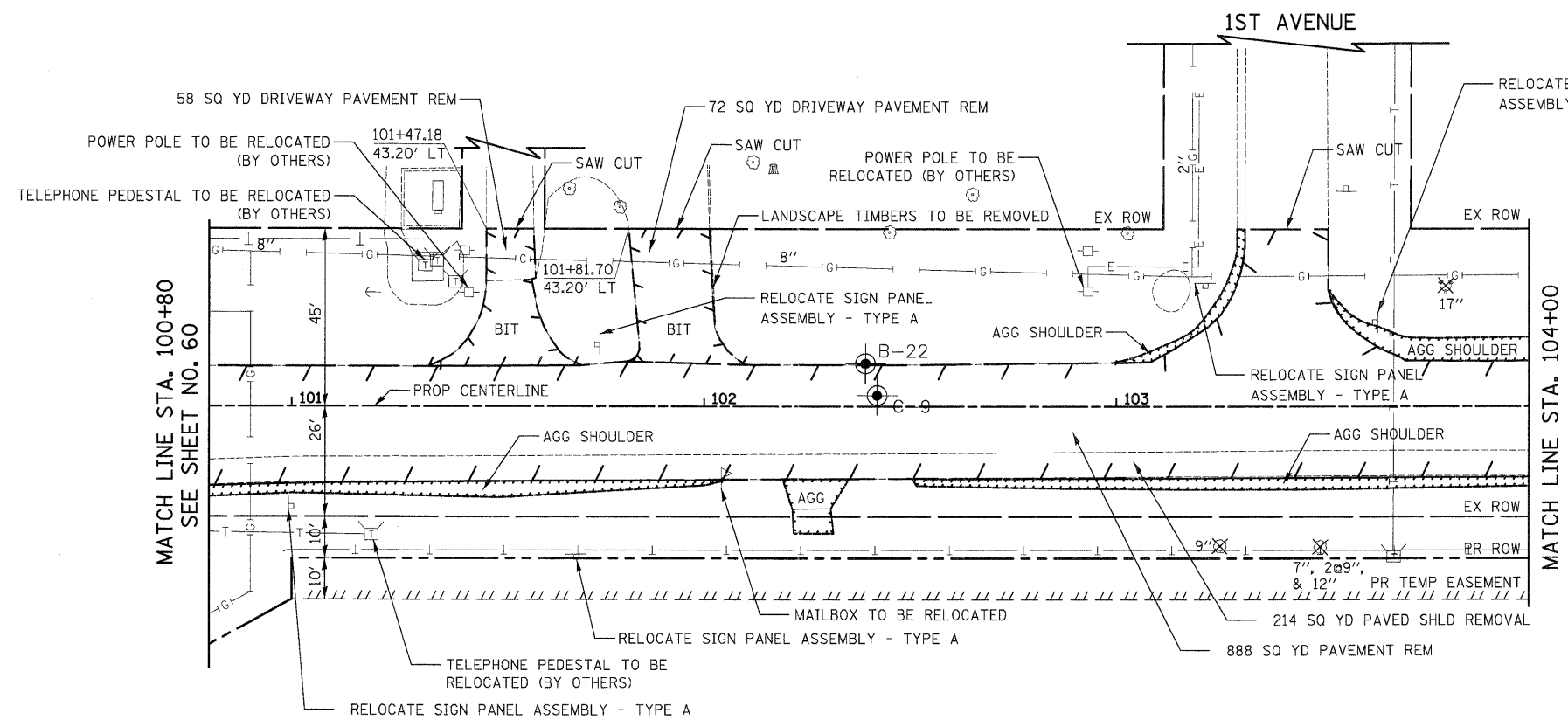
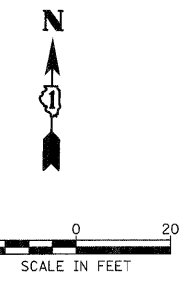


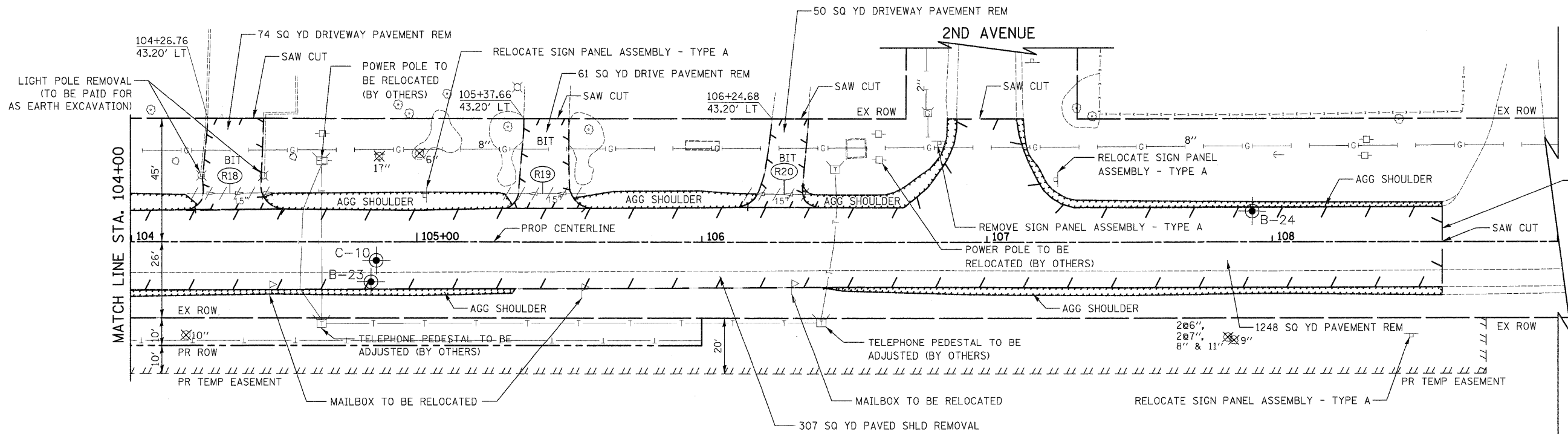
DATE	BY
PLAN	
NO.	
NO.	
NO.	
NO.	
NO.	
NO.	

DATE	BY
PROFILE	
NO.	
NO.	
NO.	
NO.	
NO.	
NO.	



NOTE
 1. AGG SHOULDER REMOVAL TO BE PAID FOR AS EARTH EXCAVATION.
 2. SEE ALIGNMENT, TIES AND BENCHMARKS SHEET NO. 21 THRU 23 FOR DETAIL ROW AND EASEMENT LOCATIONS

KLASEN ROAD



NOTE
 AGG SHOULDER REMOVAL TO BE PAID FOR AS EARTH EXCAVATION
 (R18) 30' - PIPE CULVERT REMOV (R19) 29' - PIPE CULVERT REMOV (R20) 26' - PIPE CULVERT REMOV

KLASEN ROAD

FILE NAME = Y:\2278_Virginia_Klase\road\sheet\87-Remo	USER NAME = dte	DESIGNED - KWH	REVISED -	STATE OF ILLINOIS DEPARTMENT OF TRANSPORTATION	REMOVAL PLAN	F.A.J. RTE. 3887	SECTION 96-00209-01-PV	COUNTY McHENRY	TOTAL SHEETS 271	SHEET NO. 66		
ALIA\2278_REM_12.dgn	DRAWN - DTE	CHECKED - GAB	REVISED -			SCALE: 1" = 20'	SHEET NO. 12 OF 14 SHEETS	STA. 100+80 TO STA. 108+59.53	CONTRACT NO. 63553			
PLOT SCALE = 20.0000' / in.	DATE - 10/24/11					FED. ROAD DIST. NO. 1 ILLINOIS FED. AID PROJECT HPP-4064003						