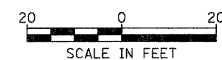
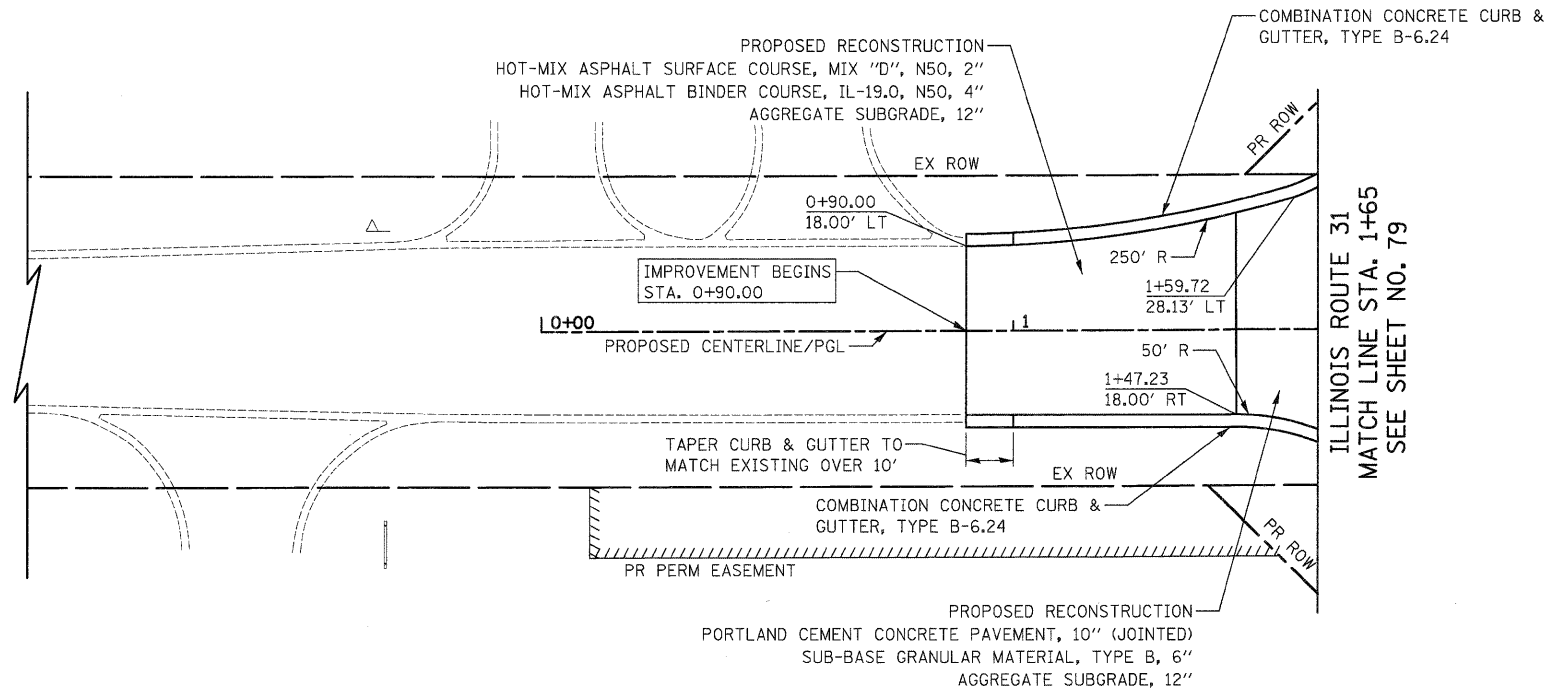
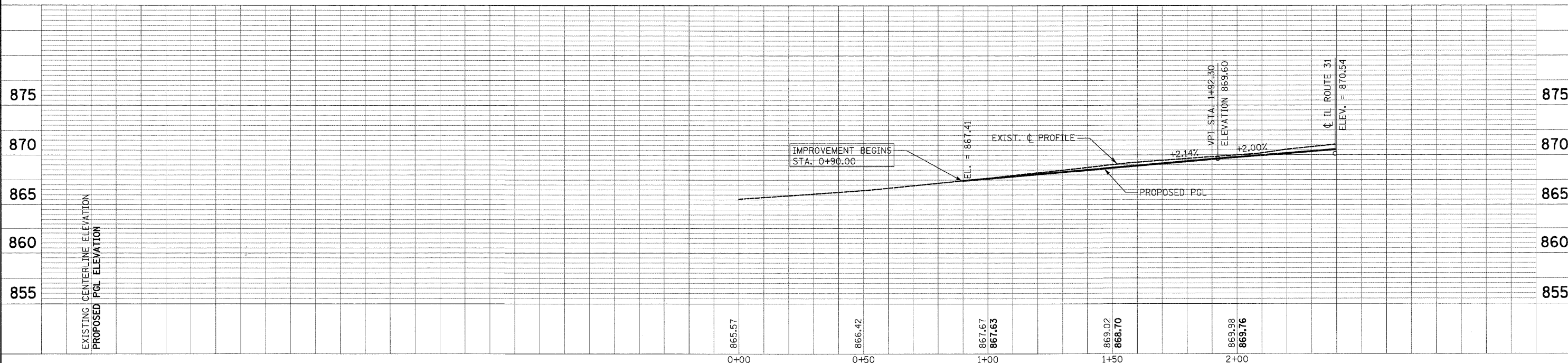


PLAN	SURVEYED	DATE
	PLOTTED	
	CHECKED	
	ALIGNMENT	
	FILE NAME	
	NO.	

PROFILE	SURVEYED	DATE
	PLOTTED	
	CHECKED	
	STRUCTURE	
	NOTATIONS	
	CHKD	
	NO.	



TRINITY DRIVE



FILE NAME =	USER NAME = dte	DESIGNED - KWH	REVISED -	STATE OF ILLINOIS DEPARTMENT OF TRANSPORTATION	PLAN AND PROFILE			F.A.U. RTE. 3887	SECTION 96-00209-01-PV	COUNTY McHENRY	TOTAL SHEETS 271	SHEET NO. 87
Y:\2278 Virginia Klassen\cad\sheet\28-Plan	Profile\2278_P&P_19.dgn	DRAWN - DTE	REVISED -		SCALE: 1" = 20'	SHEET NO. 19 OF 19 SHEETS	STA. 0+90 TO STA. 1+65	CONTRACT NO. 63553				
	PLOT SCALE = 28,0000 1 / in.	CHECKED - GAB	REVISED -		FED. ROAD DIST. NO. 1 ILLINOIS FED. AID PROJECT HPP-40610031							
	PLOT DATE = 10/24/2011	DATE - 10/24/11	REVISED -									