LEGEND

(XXX.XX) EXISTING PAVEMENT ELEVATION

XXX.XX PROPOSED PAVEMENT ELEVATION

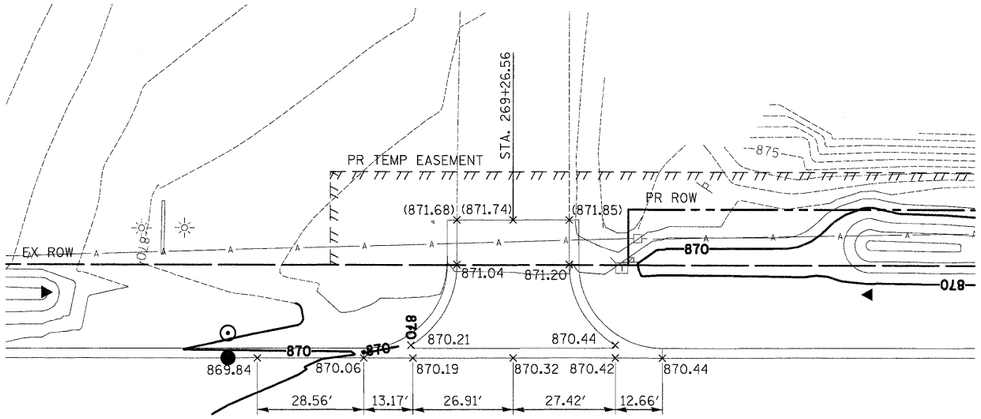

ILLINOIS ROUTE 31

DETAIL "J"

COMMERCIAL ENTRANCE
STA. 269+26.56, LT

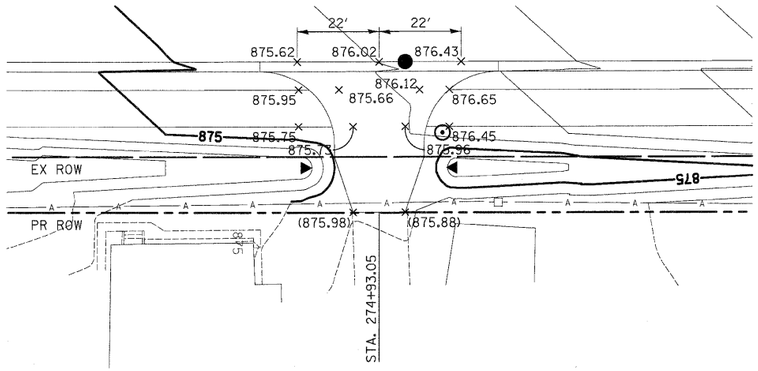

DETAIL "K"

COMMERCIAL ENTRANCE
STA. 274+93.05, RT

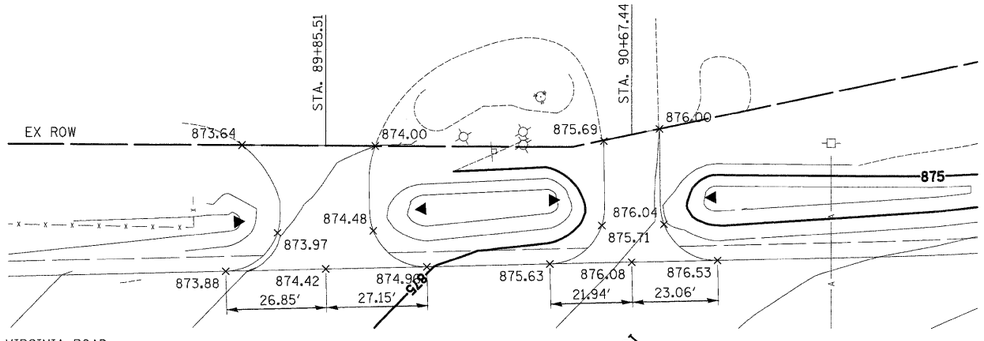

VIRGINIA ROAD

DETAIL "L"

COMMERCIAL ENTRANCE
STA. 89+85.51, LT
STA. 90+67.44, LT

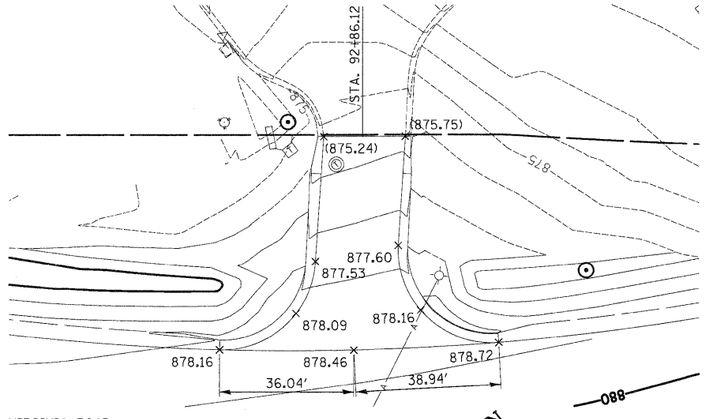

VIRGINIA ROAD

DETAIL "M"

COMMERCIAL ENTRANCE
STA. 92+86.12, LT

20 0 20
SCALE IN FEET

FILE NAME = Y:\2278 Virginia Klasen\cad\sheet\16-Details\2278-sht-details.04.dgn	USER NAME = dta	DESIGNED - KWH	REVISED -	STATE OF ILLINOIS DEPARTMENT OF TRANSPORTATION	GRADING DETAILS	F.A.U. RTE. 3887	SECTION 96-00209-01-PV	COUNTY MCHENRY	TOTAL SHEETS 271 / SHEET NO. 161
	PLOT SCALE = 20.0000 ' / in.	DRAWN - KWH	REVISED -					CONTRACT NO. 63553	
	PLOT DATE = 10/24/2011	CHECKED - GAB	REVISED -		SCALE: 1" = 20' / SHEET NO. 4 OF 6 SHEETS / STA. TO STA.	FED. ROAD DIST. NO. 1	ILLINOIS	FED. AID PROJECT HPP-4064(003)	
		DATE - 10/24/11	REVISED -						