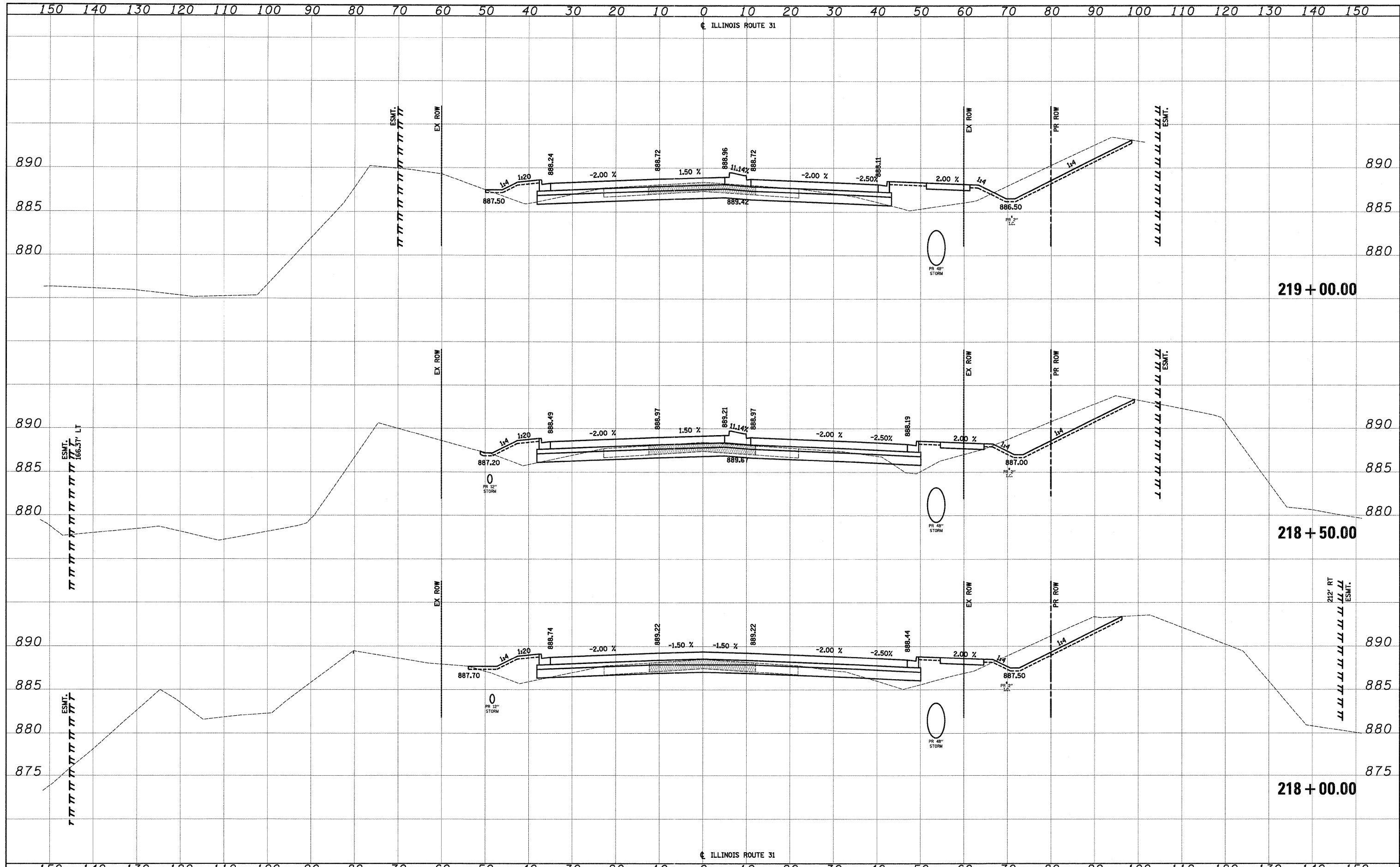


DATE	
BY	
SURVEYED	
PLOTTED	
TEMPLATE	
NOTE BOOK	
AREAS CHECKED	
NO.	

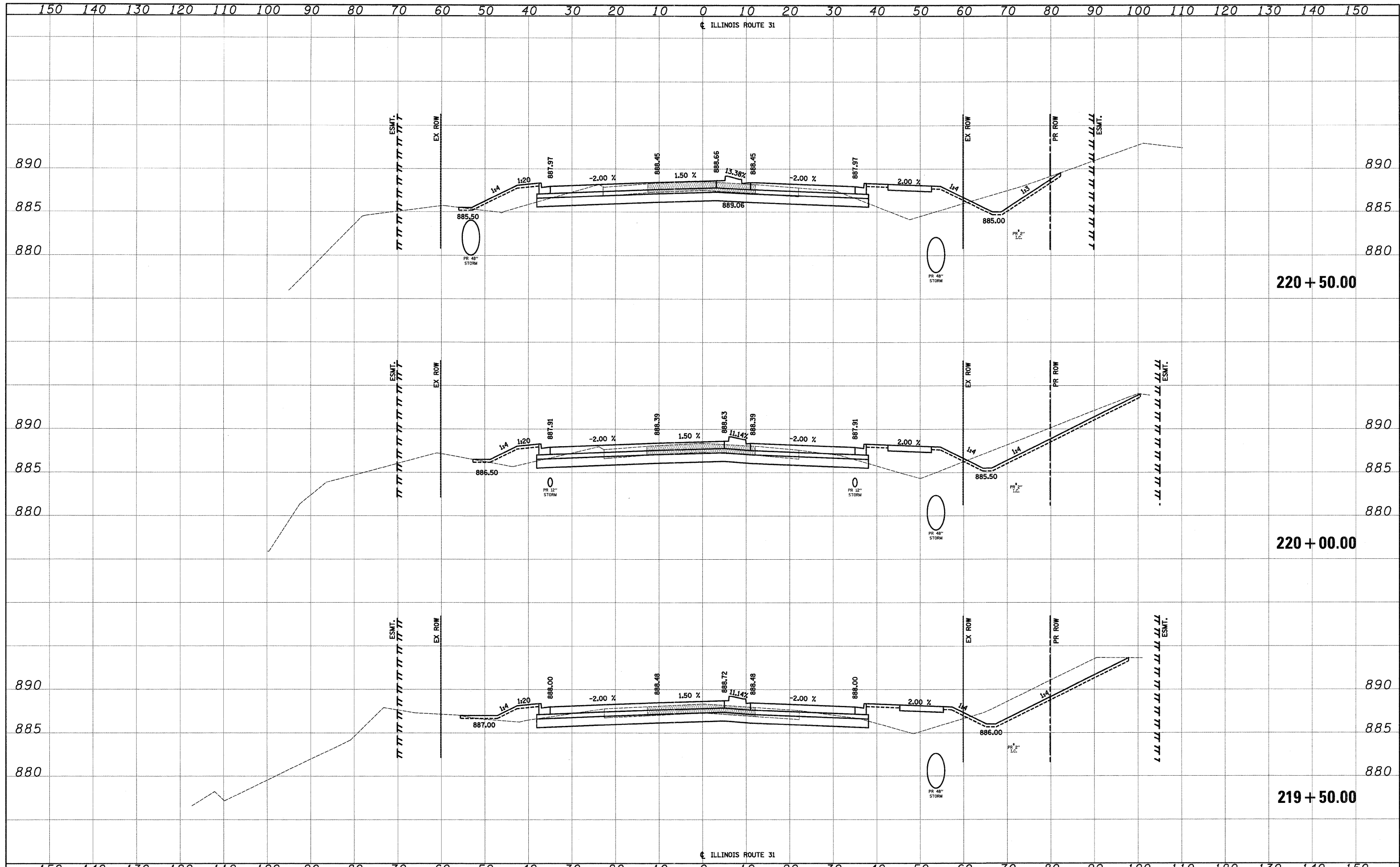
DATE	
BY	
SURVEYED	
PLOTTED	
TEMPLATE	
NOTE BOOK	
AREAS CHECKED	
NO.	



FILE NAME =	USER NAME = dta	DESIGNED - KWH	REVISED -	STATE OF ILLINOIS DEPARTMENT OF TRANSPORTATION	CROSS SECTIONS		F.A.U. R.T.E. = 3887	SECTION 96-00209-01-PV	COUNTY McHENRY	TOTAL SHEETS 271	SHEET NO. 201
Y:\2278_Virginia_Klassen\oad\ref\2278-sht-xsshtsbuth.dgn		DRAWN - KWH	REVISED -		SCALE: 10'H: 5'V	SHEET NO. 8 OF 78 SHEETS	STA. 218+00.00 TO STA. 219+00.00	FED. ROAD DIST. NO. 1 ILLINOIS	FED. AID PROJECT HPP-406(003)	CONTRACT NO. 63553	
PLOT SCALE = 10.0000' / 1"		CHECKED - GAB	REVISED -								
PLOT DATE = 10/24/2011		DATE - 10/24/11	REVISED -								

DATE	
BY	
SURVEYED	
PLOTTED	
TEMPLATE	
NOTE BOOK	
AREAS CHECKED	
NO.	

DATE	
BY	
SURVEYED	
PLOTTED	
TEMPLATE	
NOTE BOOK	
AREAS CHECKED	
NO.	



FILE NAME = Y:\2278 Virginia Klasen\oad\ref\2278-shr\sshts\cuth.dgn
 USER NAME = dta

DESIGNED - KWH
 DRAWN - KWH
 CHECKED - GAB
 DATE - 10/24/11

REVISED -
 REVISED -
 REVISED -
 REVISED -

PLOT SCALE = 10.0000' / 1"
 PLOT DATE = 10/24/2011

**STATE OF ILLINOIS
 DEPARTMENT OF TRANSPORTATION**

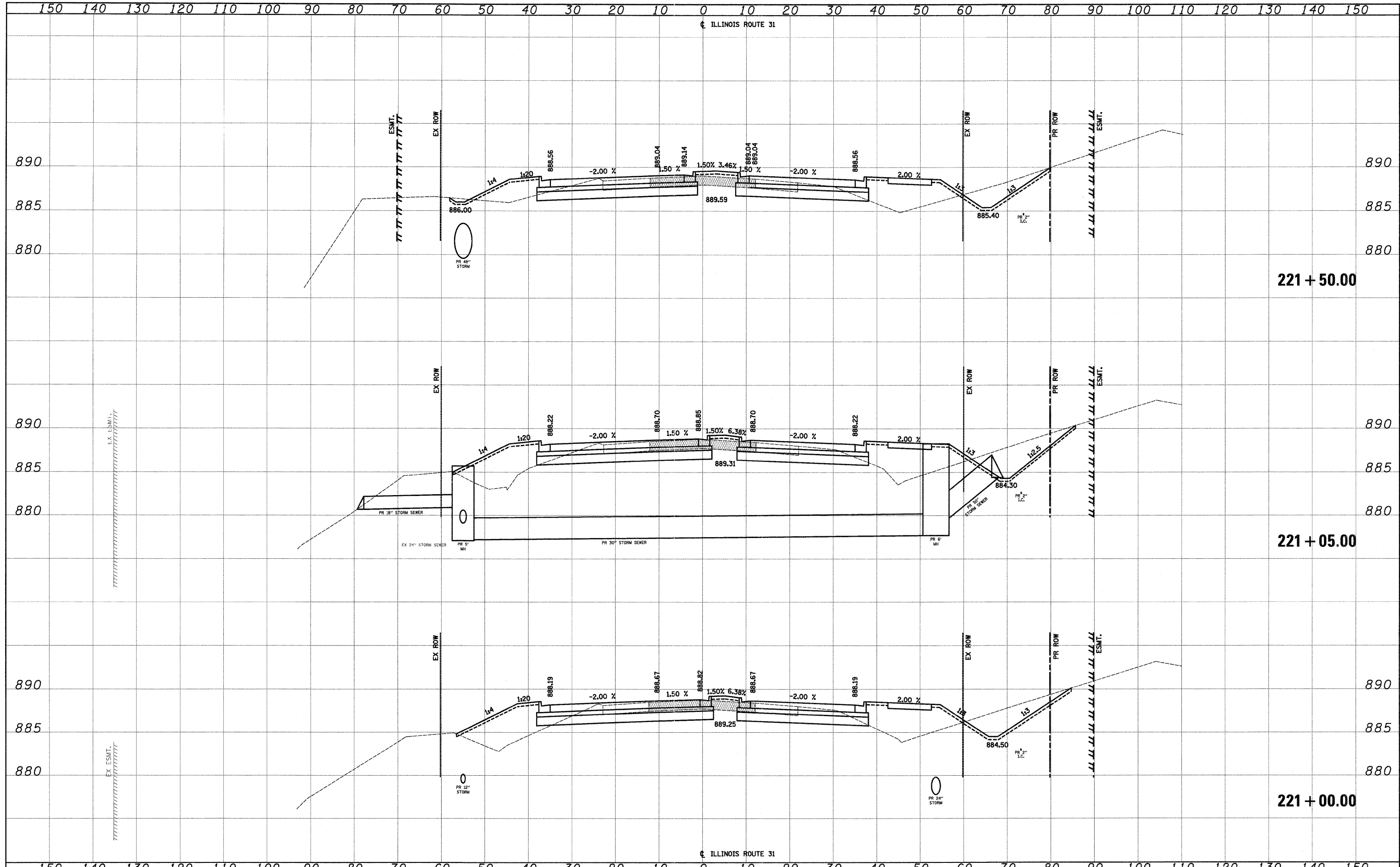
CROSS SECTIONS

SCALE: 10'H: 5'V SHEET NO. 9 OF 78 SHEETS STA. 219+50.00 TO STA. 220+50.00

F.A.U. RTE.	SECTION	COUNTY	TOTAL SHEETS	SHEET NO.
3887	96-00209-01-PV	McHENRY	271	202
CONTRACT NO. 63553			FED. AID PROJECT HPP-4064(003)	

DATE	
BY	
SURVEYED	
PLOTTED	
TEMPLATE	
AREAS	
CHECKED	
NO.	

DATE	
BY	
SURVEYED	
PLOTTED	
TEMPLATE	
AREAS	
CHECKED	
NO.	



FILE NAME =
 Y:\2278 Virginia Klasen\oad\ref\2278-shr-xshs\p\th.dgn

USER NAME = dse
 PLOT SCALE = 10.0000' / 1" / in.
 PLOT DATE = 10/24/2011

DESIGNED - KWH
 DRAWN - KWH
 CHECKED - GAB
 DATE - 10/24/11

REVISED -
 REVISED -
 REVISED -
 REVISED -

**STATE OF ILLINOIS
 DEPARTMENT OF TRANSPORTATION**

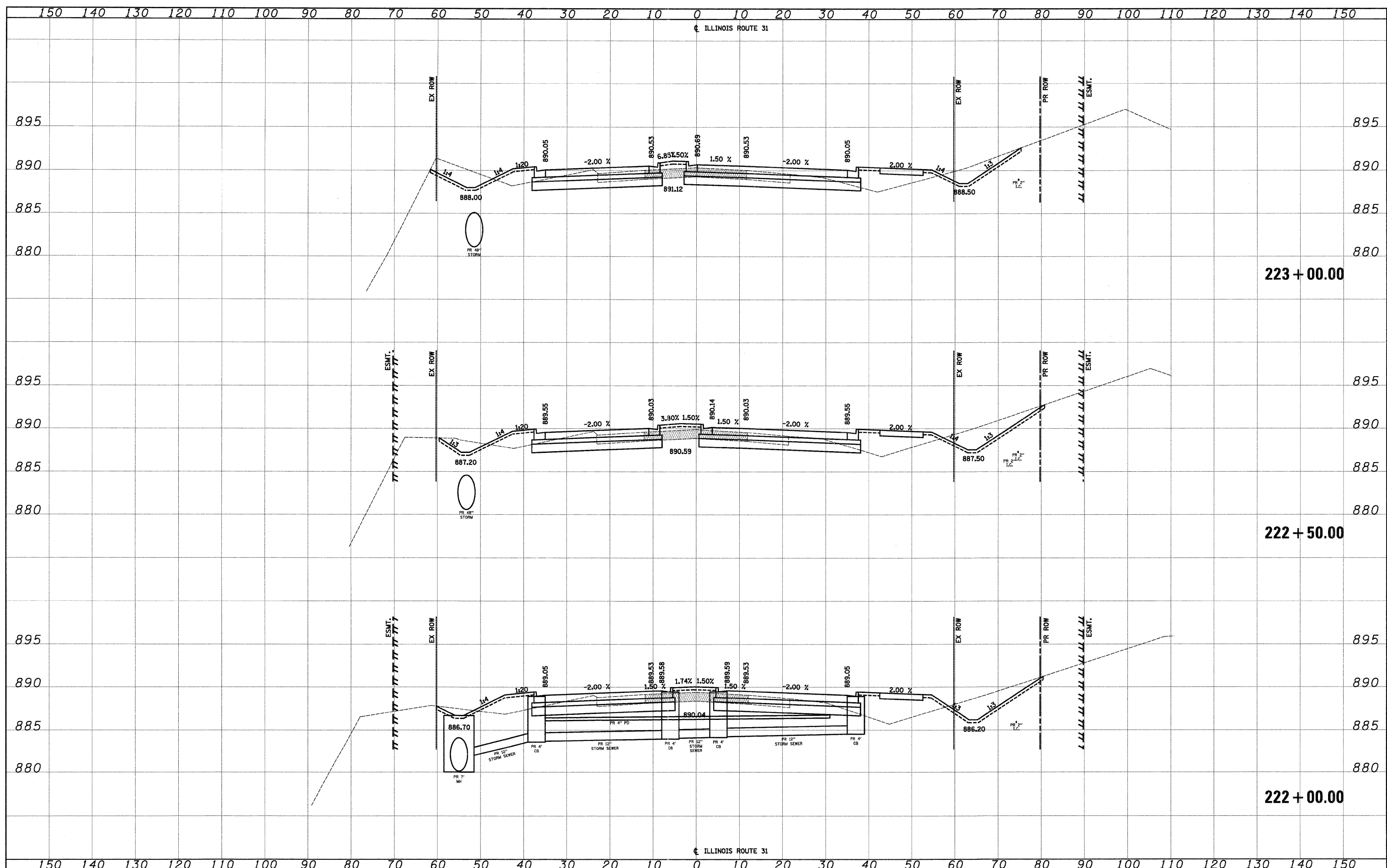
CROSS SECTIONS

SCALE: 10"= 5' V SHEET NO. 10 OF 78 SHEETS STA. 221+00.00 TO STA. 221+50.00

F.A.U. RTE.	SECTION	COUNTY	TOTAL SHEETS	SHEET NO.
3887	96-00209-01-PV	McHENRY	271	203
CONTRACT NO. 63553			FED. ROAD DIST. NO. 1 ILLINOIS FED. AID PROJECT HPP-4064(003)	

DATE	
BY	
SURVEYED	
PLOTTED	
TEMPLATE	
AREAS CHECKED	
NO.	

DATE	
BY	
SURVEYED	
PLOTTED	
TEMPLATE	
AREAS CHECKED	
NO.	



FILE NAME =
 Y:\2278 Virginia Klassen\cad\ref\2278-shr-xsshts\subh.dgn

USER NAME = d-se
 PLOT SCALE = 10.0000' / 1in.
 PLOT DATE = 10/24/2011

DESIGNED - KWH
 DRAWN - KWH
 CHECKED - GAB
 DATE - 10/24/11

REVISED -
 REVISED -
 REVISED -
 REVISED -

**STATE OF ILLINOIS
 DEPARTMENT OF TRANSPORTATION**

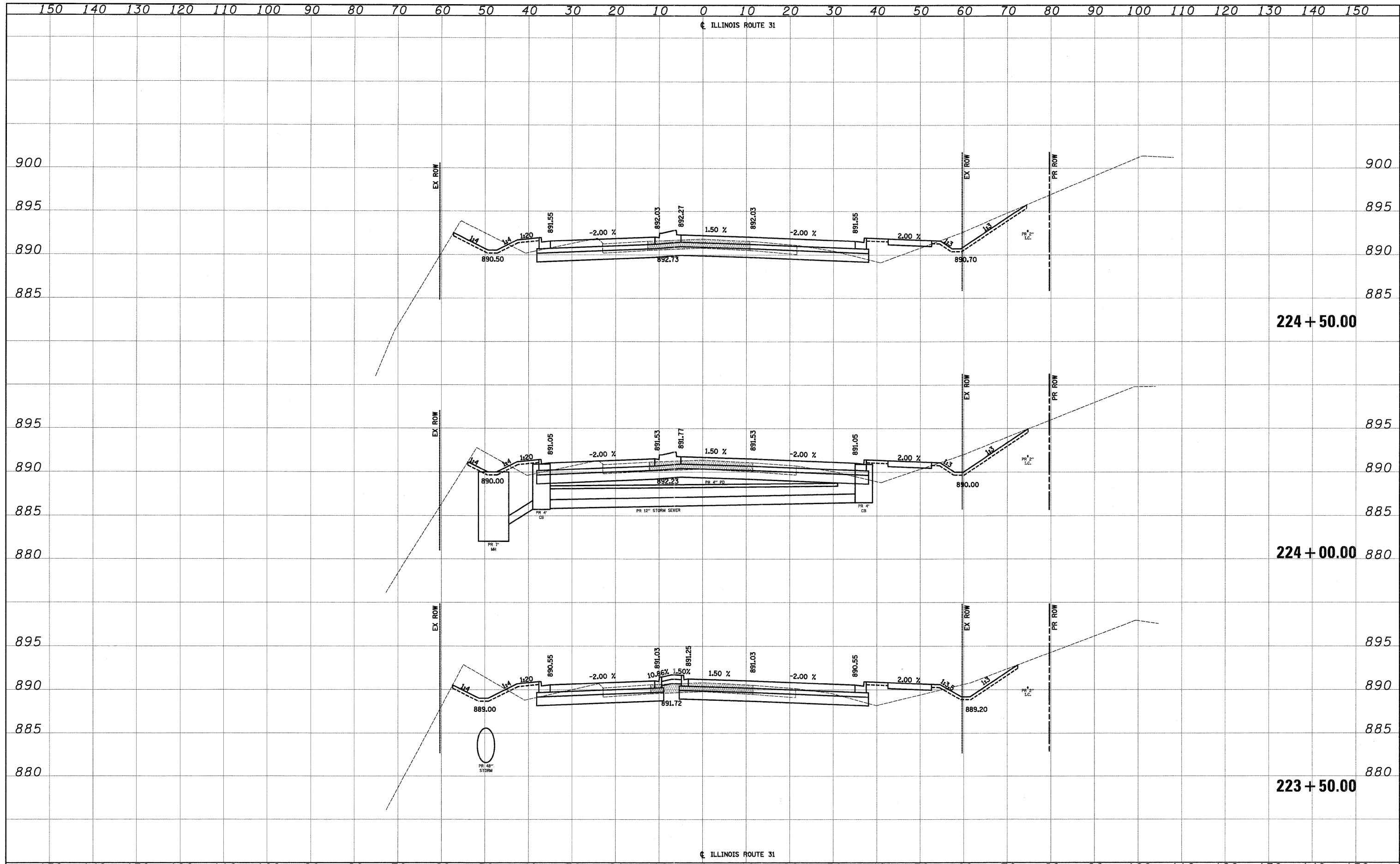
CROSS SECTIONS

SCALE: 10'H = 5'V SHEET NO. 11 OF 78 SHEETS STA. 222+00.00 TO STA. 223+00.00

F.A.U. RTE.	SECTION	COUNTY	TOTAL SHEETS	SHEET NO.
3887	96-00209-01-PV	McHENRY	271	204
CONTRACT NO. 63553			FED. ROAD DIST. NO. 1 ILLINOIS FED. AID PROJECT HPP-40640031	

DATE	
BY	
SURVEYED	
PLOTTED	
TEMPLATE	
AREAS	
CHECKED	
NO.	

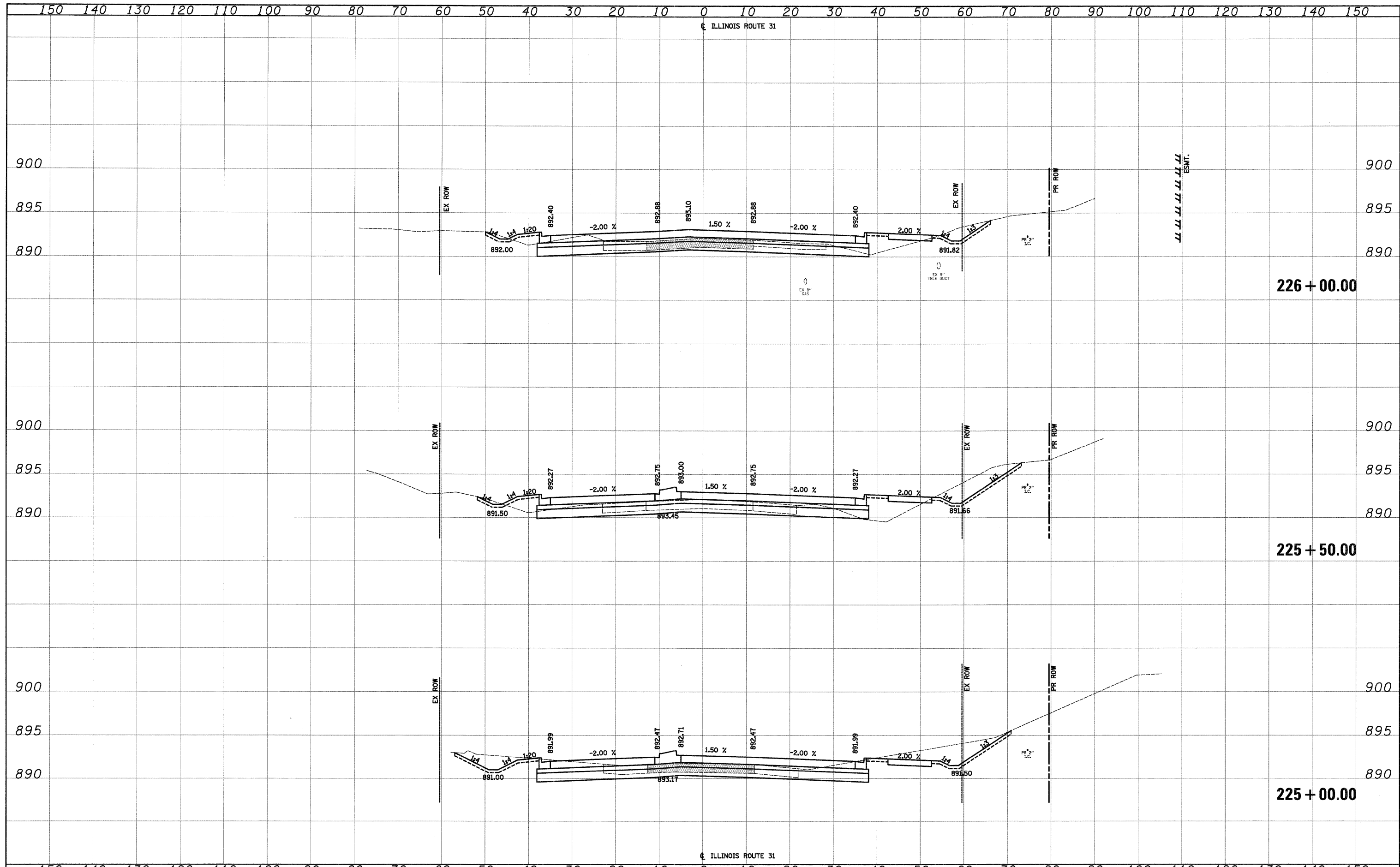
DATE	
BY	
SURVEYED	
PLOTTED	
TEMPLATE	
AREAS	
CHECKED	
NO.	



FILE NAME =	USER NAME = dte	DESIGNED - KWH	REVISED -	STATE OF ILLINOIS DEPARTMENT OF TRANSPORTATION	CROSS SECTIONS		F.A.U. RTE. 3887	SECTION 96-00209-01-PV	COUNTY MCHENRY	TOTAL SHEETS 271	SHEET NO. 205	
Y:\2278 Virginia Kleson\load\ref\2278-shr-xshs\sbu.th.dgn	PLOT SCALE = 10.0000' / 1"	DRAWN - KWH	REVISED -		SCALE: 10'H= 5'V	SHEET NO. 12 OF 78 SHEETS	STA. 223+50.00 TO STA. 224+50.00	CONTRACT NO. 63553				
	PLOT DATE = 10/24/2011	CHECKED - GAB	REVISED -		FED. ROAD DIST. NO. 1 ILLINOIS FED. AID PROJECT HPP-4064(003)							
		DATE - 10/24/11	REVISED -									

DATE	
BY	
SURVEYED	
PLOTTED	
TEMPLATE	
AREAS	
CHECKED	
NO.	

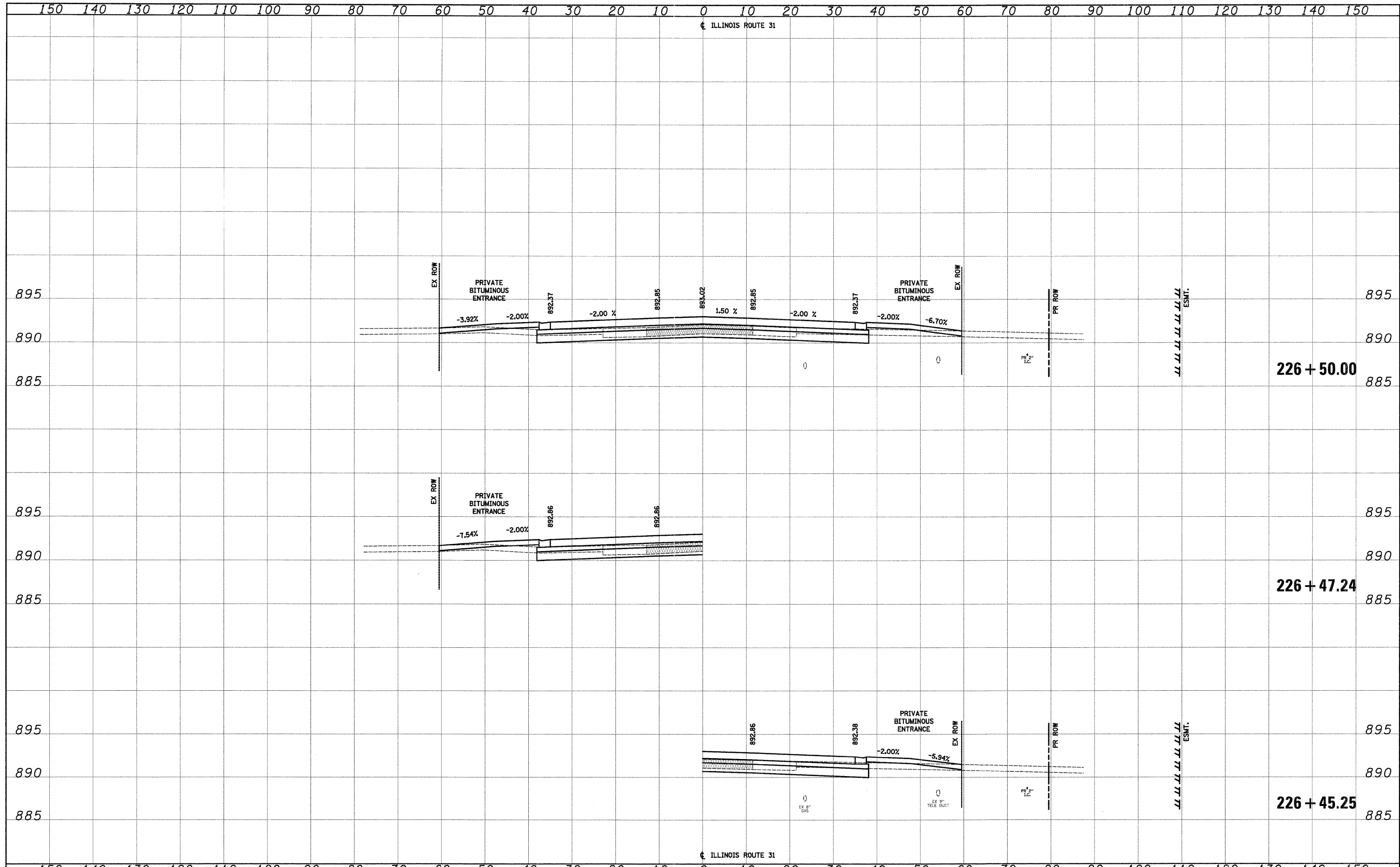
DATE	
BY	
SURVEYED	
PLOTTED	
TEMPLATE	
AREAS	
CHECKED	
NO.	



FILE NAME =	USER NAME = dse	DESIGNED - KWH	REVISED -	STATE OF ILLINOIS DEPARTMENT OF TRANSPORTATION	CROSS SECTIONS	F.A.U. RTE.	SECTION	COUNTY	TOTAL SHEETS	SHEET NO.	
Y:\2278 Virginia Klasen\cad\ref\2278-shr-xsshts\p01.dgn	PLOT SCALE = 10.0000' / 1" =	DRAWN - KWH	REVISED -			3887	96-00209-01-PV	McHENRY	271	206	
PLOT DATE = 10/24/2011	DATE = 10/24/11	CHECKED - GAB	REVISED -			CONTRACT NO. 63553		FED. ROAD DIST. NO. 1 [ILLINOIS] FED. AID PROJECT HPP-4064003			
		DATE = 10/24/11	REVISED -			SCALE: 10'H: 5'V	SHEET NO. 13 OF 78 SHEETS				

DATE	
BY	
SURVEYED	
PLOTTED	
TEMPLATE	
AREAS	
CHECKED	
NO.	

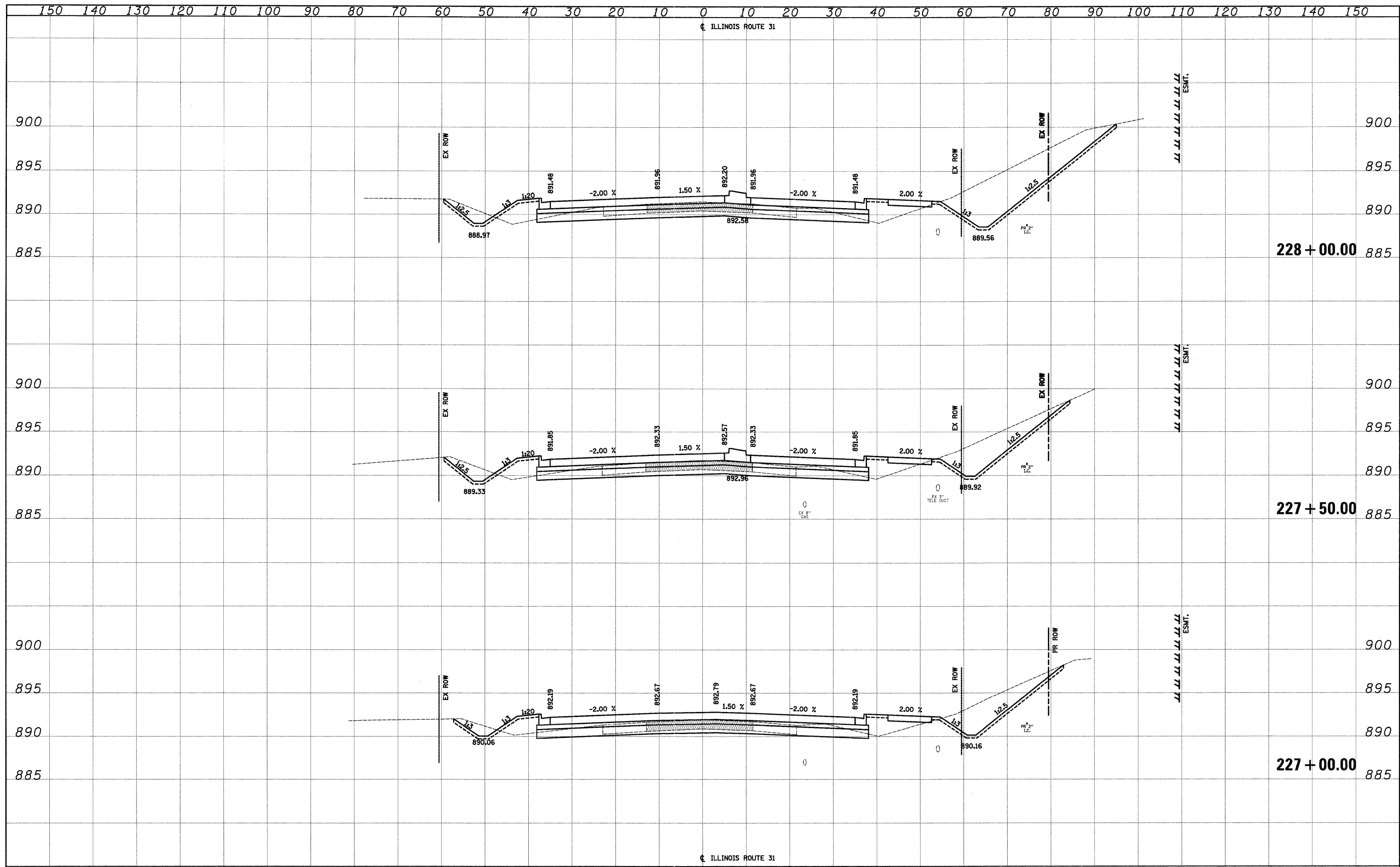
DATE	
BY	
SURVEYED	
PLOTTED	
TEMPLATE	
AREAS	
CHECKED	
NO.	



FILE NAME =	USER NAME = dse	DESIGNED - KWH	REVISED -	STATE OF ILLINOIS DEPARTMENT OF TRANSPORTATION	CROSS SECTIONS		F.A.U. RTE. 3887	SECTION 96-00209-01-PV	COUNTY McHENRY	TOTAL SHEETS 271	SHEET NO. 207	
Y:\2278 Virginia Klasen\oad\ref\2278-shr\ssht\bu.th.dgn		DRAWN - KWH	REVISED -		SCALE: 10'H: 5'V	SHEET NO. 14 OF 78 SHEETS	STA. 226+45.25 TO STA. 226+50.00	FED. ROAD DIST. NO. 1 ILLINOIS FED. AID PROJECT HPP-4064(003)				
PLOT SCALE = 10.0000' / 1" =		CHECKED - GAB	REVISED -									
PLOT DATE = 10/24/2011		DATE - 10/24/11	REVISED -									

DATE	
BY	
SURVEYED	
PLOTTED	
TEMPLATE	
AREAS CHECKED	
NO.	

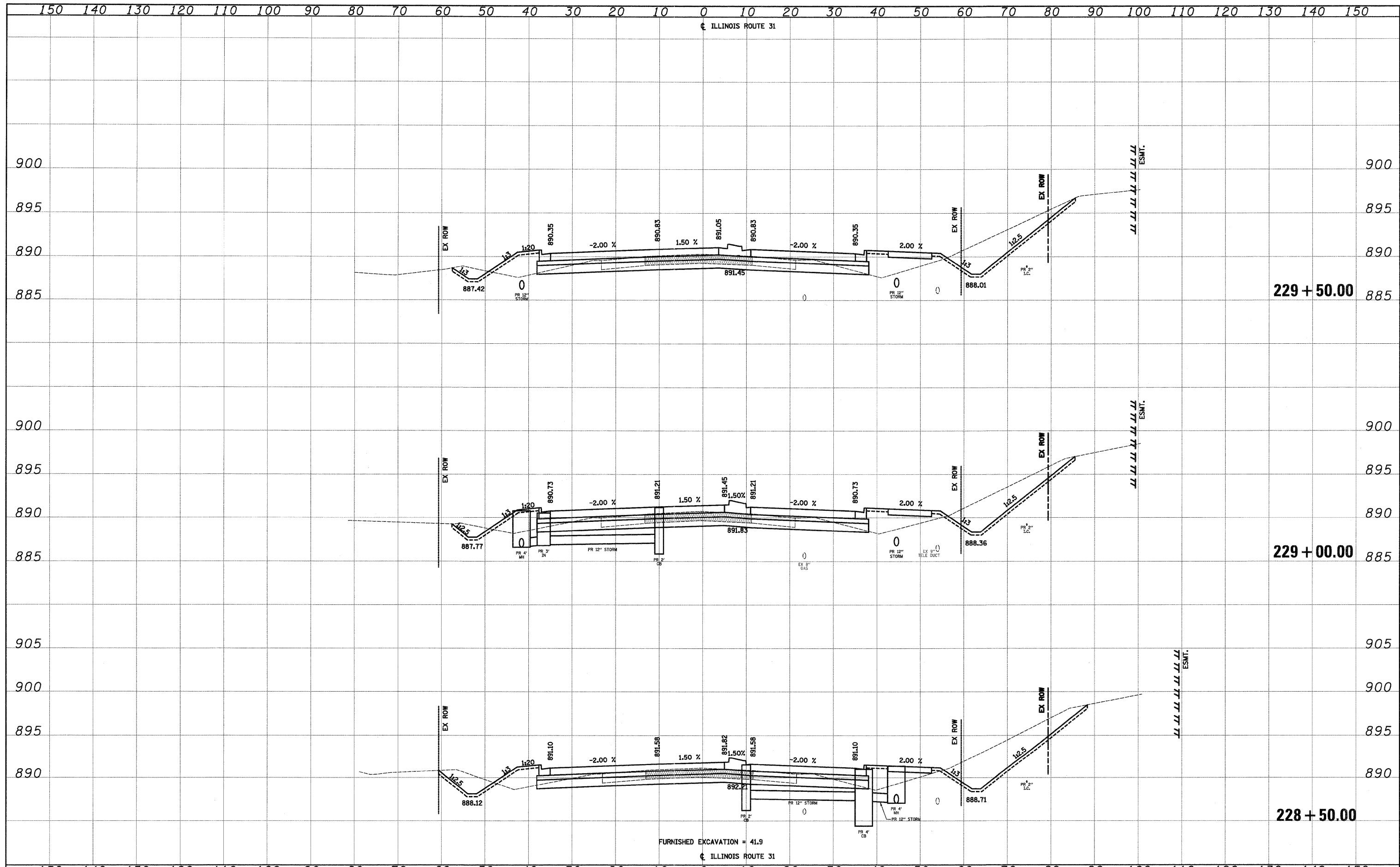
DATE	
BY	
ORIGINAL SURVEY	
NOTE BOOK	
AREAS CHECKED	
NO.	



FILE NAME =	USER NAME = dsa	DESIGNED - KWH	REVISED -	STATE OF ILLINOIS DEPARTMENT OF TRANSPORTATION	CROSS SECTIONS		F.A.U. RTE. 3887	SECTION 96-00209-01-PV	COUNTY McHENRY	TOTAL SHEETS 271	SHEET NO. 208			
Y:\2278 Virginia Klasen\cad\ref\2278-sht-xsshts\sh.dgn	PLLOT SCALE = 10,0000' / 1in.	DRAWN - KWH	REVISED -				SCALE: 10'H: 5'V		SHEET NO. 15 OF 78 SHEETS		STA. 227+00.00 TO STA. 228+00.00		CONTRACT NO. 63553	
	PLLOT DATE = 10/24/2011	CHECKED - GAB	REVISED -				FED. ROAD DIST. NO. 1 [ILLINOIS] FED. AID PROJECT HPP-4064(003)							
		DATE - 10/24/11	REVISED -											

DATE	
BY	
SURVEYED	
PLOTTED	
TEMPLATE	
AREAS	
CHECKED	
NO.	

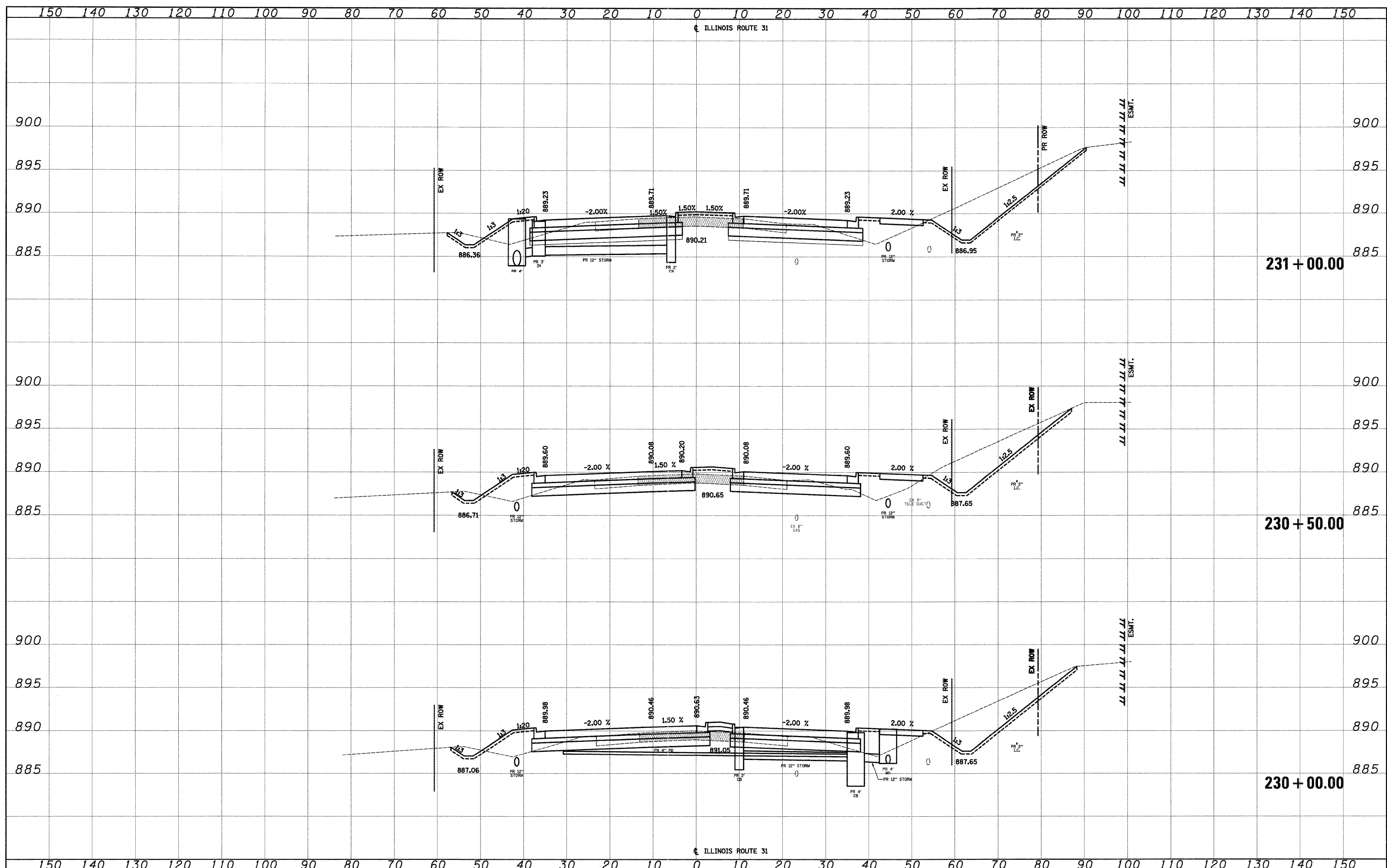
DATE	
BY	
ORIGINAL SURVEY	
PLOTTED	
TEMPLATE	
AREAS	
CHECKED	
NO.	



FILE NAME =	USER NAME = dse	DESIGNED - KWH	REVISED -	STATE OF ILLINOIS DEPARTMENT OF TRANSPORTATION	CROSS SECTIONS	F.A.U. RTE.	SECTION	COUNTY	TOTAL SHEETS	SHEET NO.	
Y:\2278 Virginia Klasen\cod\ref\2278-shr-xsshts\sh.dgn	PLLOT SCALE = 10.0000' / 1"	DRAWN - KWH	REVISED -			3887	96-002009-01-PV	McHENRY	271	209	
PLLOT DATE = 10/24/11	DATE - 10/24/11	CHECKED - GAB	REVISED -			SCALE: 10'H: 5'V SHEET NO. 16 OF 78 SHEETS STA. 228+50.00 TO STA. 229+50.00		CONTRACT NO. 63553			
		DATE - 10/24/11	REVISED -			FED. ROAD DIST. NO. 1 [ILLINOIS] FED. AID PROJECT HPP-4064003					

DATE	
BY	
SURVEYED	
PLOTTED	
TEMPLATE	
NOTE BOOK	
AREAS CHECKED	
NO.	

DATE	
BY	
SURVEYED	
PLOTTED	
TEMPLATE	
NOTE BOOK	
AREAS CHECKED	
NO.	



FILE NAME =
 Y:\2278 Virginia Klaser\load\ref\2278-shr-xsshts\p0th.dgn

USER NAME = dsa
 PLOT SCALE = 10.0000' / 1" / in.
 PLOT DATE = 10/24/11

DESIGNED - KWH
 DRAWN - KWH
 CHECKED - GAB
 DATE - 10/24/11

REVISED -
 REVISED -
 REVISED -
 REVISED -

**STATE OF ILLINOIS
 DEPARTMENT OF TRANSPORTATION**

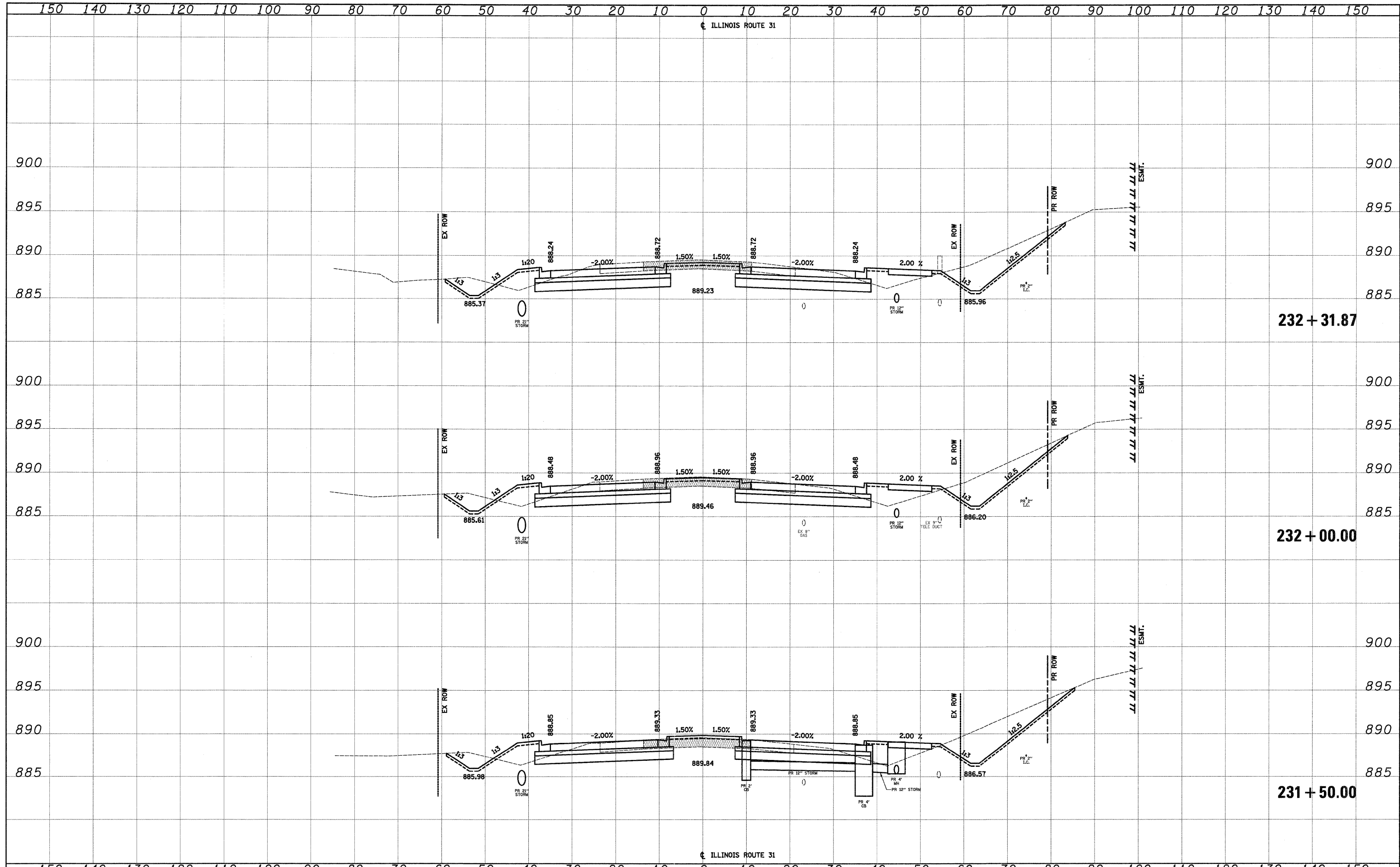
CROSS SECTIONS

SCALE: 10'H: 5'V SHEET NO. 17 OF 78 SHEETS STA. 230+00.00 TO STA. 231+00.00

F.A.U. RTE.	SECTION	COUNTY	TOTAL SHEETS	SHEET NO.
3887	96-00209-01-PV	McHENRY	271	210
CONTRACT NO. 63553			FED. ROAD DIST. NO. 1 ILLINOIS FED. AID PROJECT HPP-4064(003)	

DATE	
BY	
SURVEYED	
PLOTTED	
TEMPLATE	
NOTE BOOK	
AREAS CHECKED	
NO.	

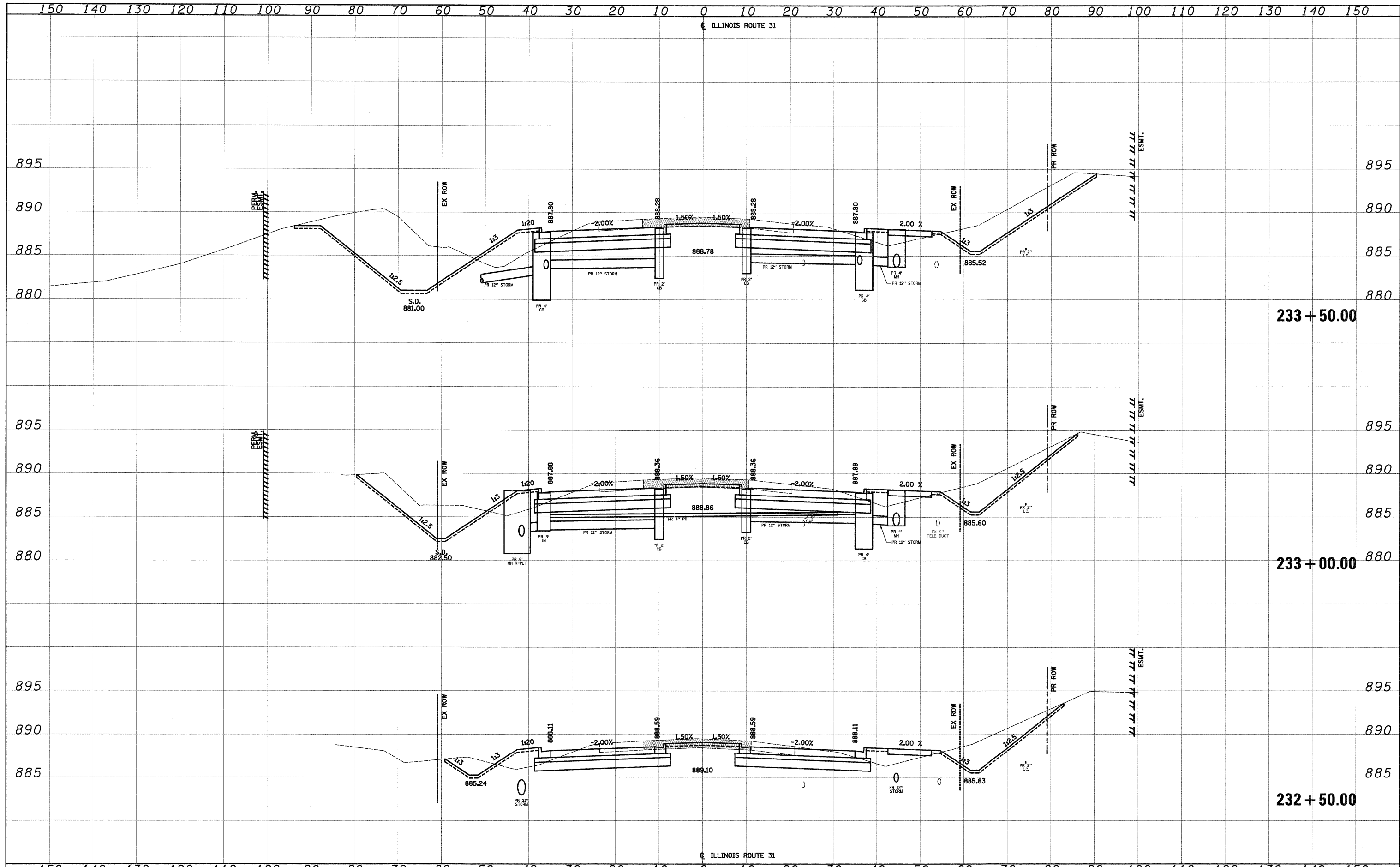
DATE	
BY	
SURVEYED	
PLOTTED	
TEMPLATE	
NOTE BOOK	
AREAS CHECKED	
NO.	



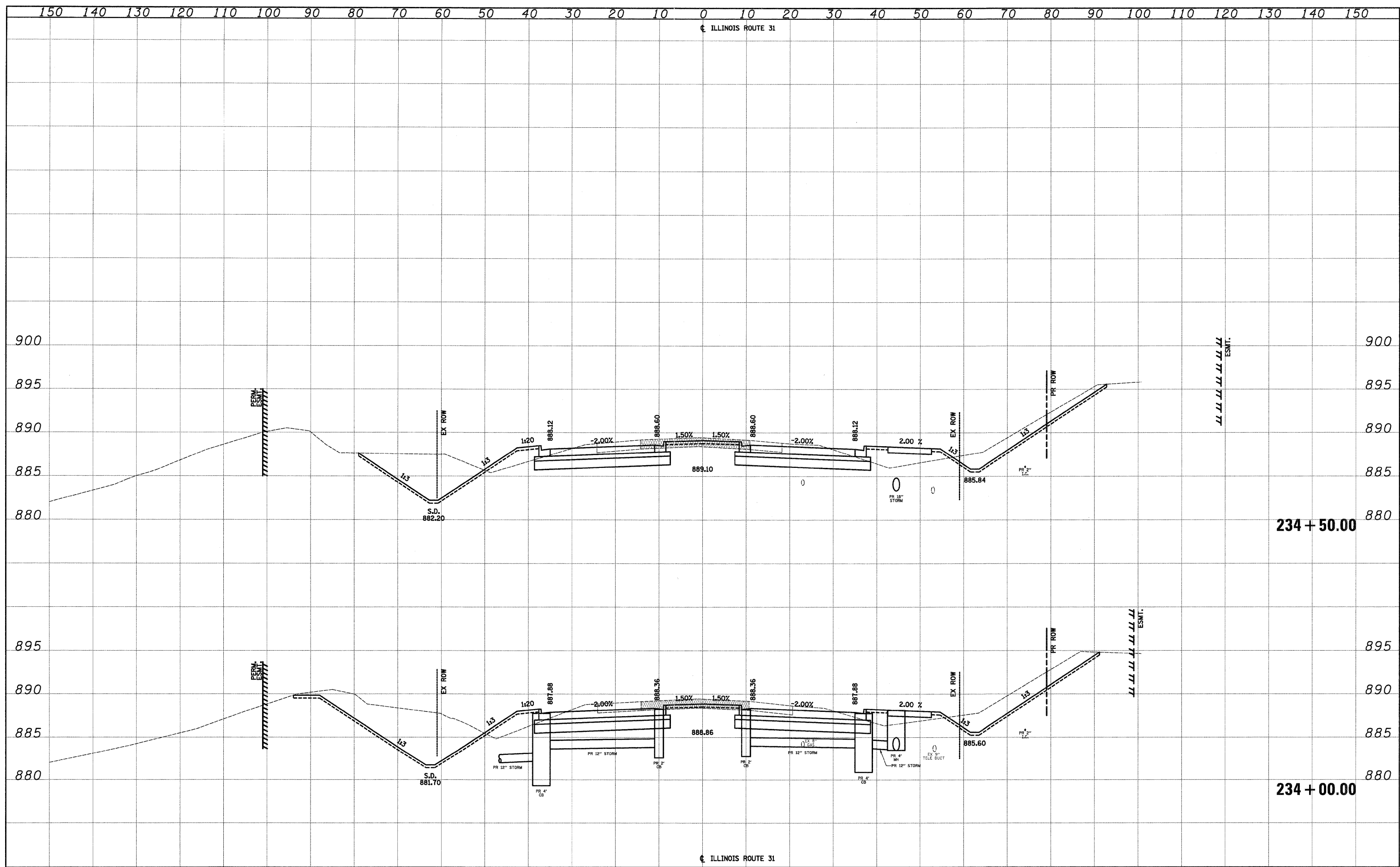
FILE NAME =	USER NAME = dte	DESIGNED - KWH	REVISED -	STATE OF ILLINOIS DEPARTMENT OF TRANSPORTATION	CROSS SECTIONS	F.A.U. RTE. 3887	SECTION 96-00209-01-PV	COUNTY McHENRY	TOTAL SHEETS 271	SHEET NO. 211
Y:\2278 Virginia Klassen\oad\ref\2278-sht-xssht.dgn	PLOT SCALE = 10.0000' / 1in.	DRAWN - KWH	REVISED -			SCALE: 10'H: 5'V	SHEET NO. 18 OF 78 SHEETS	STA. 231+50.00 TO STA. 232+31.87	FED. ROAD DIST. NO. 1	ILLINOIS FED. AID PROJECT HPP-406(003)
PLOT DATE = 10/24/2011	DATE = 10/24/11	CHECKED - GAB	REVISED -					CONTRACT NO. 63553		
		DATE = 10/24/11	REVISED -							

DATE	
BY	
SURVEYED	
PLOTTED	
TEMPLATE	
NOTE BOOK	
AREAS CHECKED	
NO.	

DATE	
BY	
SURVEYED	
PLOTTED	
TEMPLATE	
NOTE BOOK	
AREAS CHECKED	
NO.	



FILE NAME =	USER NAME = dse	DESIGNED - KWH	REVISED -	STATE OF ILLINOIS DEPARTMENT OF TRANSPORTATION	CROSS SECTIONS SCALE: 10'H = 5'V SHEET NO. 19 OF 78 SHEETS STA. 232+50.00 TO STA. 233+50.00	F.A.U. RTE. 3887	SECTION 96-00209-01-PV	COUNTY McHENRY	TOTAL SHEETS 271	SHEET NO. 212	
Y:\2278 Virginia Klassen\oad\ref\2278-sht-xssht.dgn		DRAWN - KWH	REVISED -								
PLOT SCALE = 10.0000' / 1"		CHECKED - GAB	REVISED -								
PLOT DATE = 10/24/11		DATE - 10/24/11	REVISED -								
						CONTRACT NO. 63553 FED. ROAD DIST. NO. 1 ILLINOIS FED. AID PROJECT HPP-406(003)					



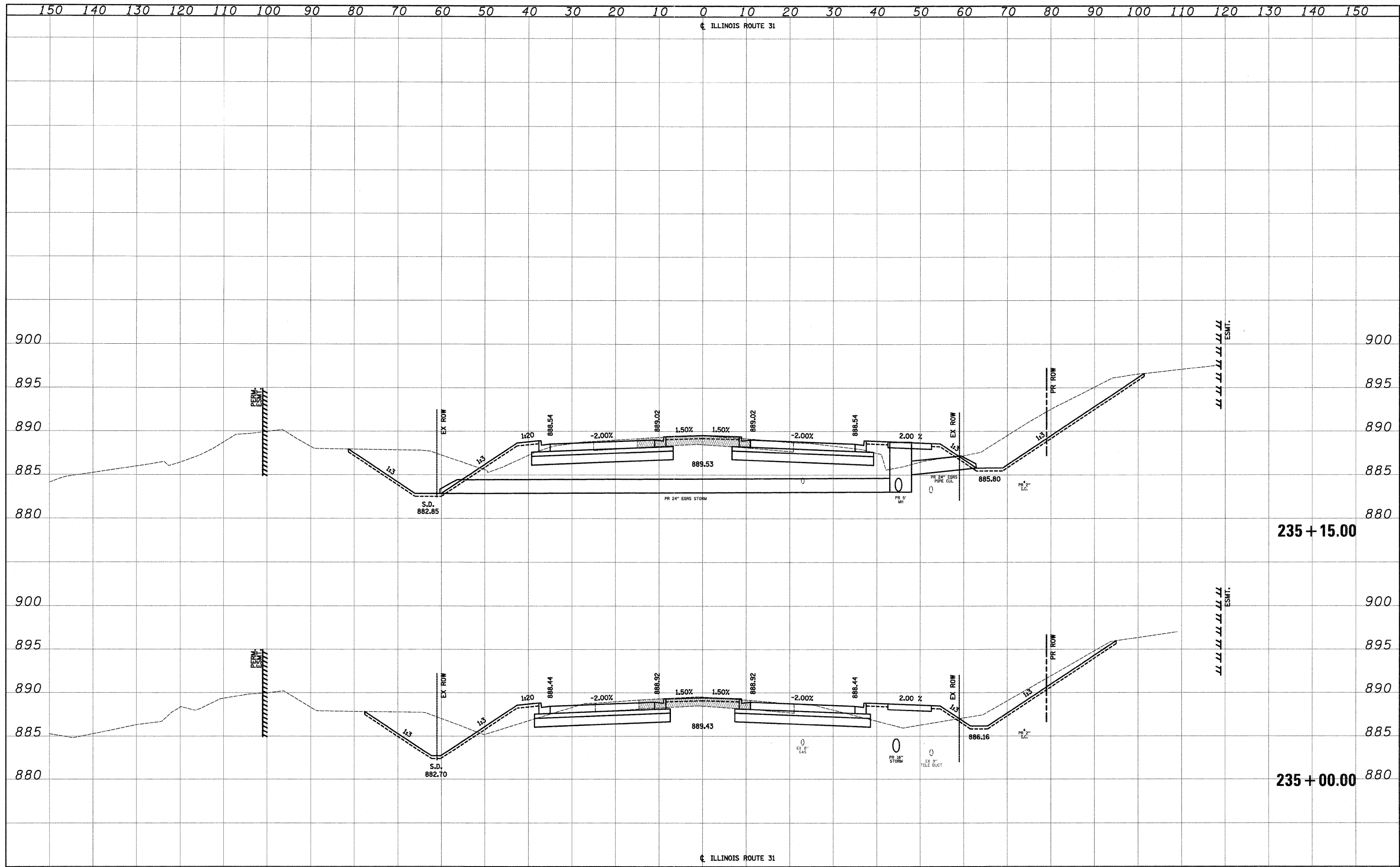
DATE	
BY	
SURVEYED	
PLOTTED	
TEMPLATE	
AREAS CHECKED	
NO.	

DATE	
BY	
ORIGINAL SURVEY	
NOTE BOOK	
AREAS CHECKED	
NO.	

FILE NAME =	USER NAME = dso	DESIGNED - KWH	REVISED -	STATE OF ILLINOIS DEPARTMENT OF TRANSPORTATION	CROSS SECTIONS	F.A.U. RTE.	SECTION	COUNTY	TOTAL SHEETS	SHEET NO.	
Y:\2278 Virginia Kleson\cad\ref\2278-sht-xssht1.dgn		DRAWN - KWH	REVISED -			3887	96-00209-01-PV	MCHEMRY	271	213	
PLOT SCALE = 10.0000' / 1"		CHECKED - GAB	REVISED -			CONTRACT NO. 63553					
PLOT DATE = 10/24/2011		DATE - 10/24/11	REVISED -			FED. ROAD DIST. NO. 1 [ILLINOIS] FED. AID PROJECT HPP-40641031					
					SCALE: 10'H: 5'V		SHEET NO. 20 OF 78 SHEETS		STA. 234+00.00 TO STA. 234+50.00		

DATE	
BY	
SURVEYED	
PLOTTED	
TEMPLATE	
AREAS CHECKED	
NO.	

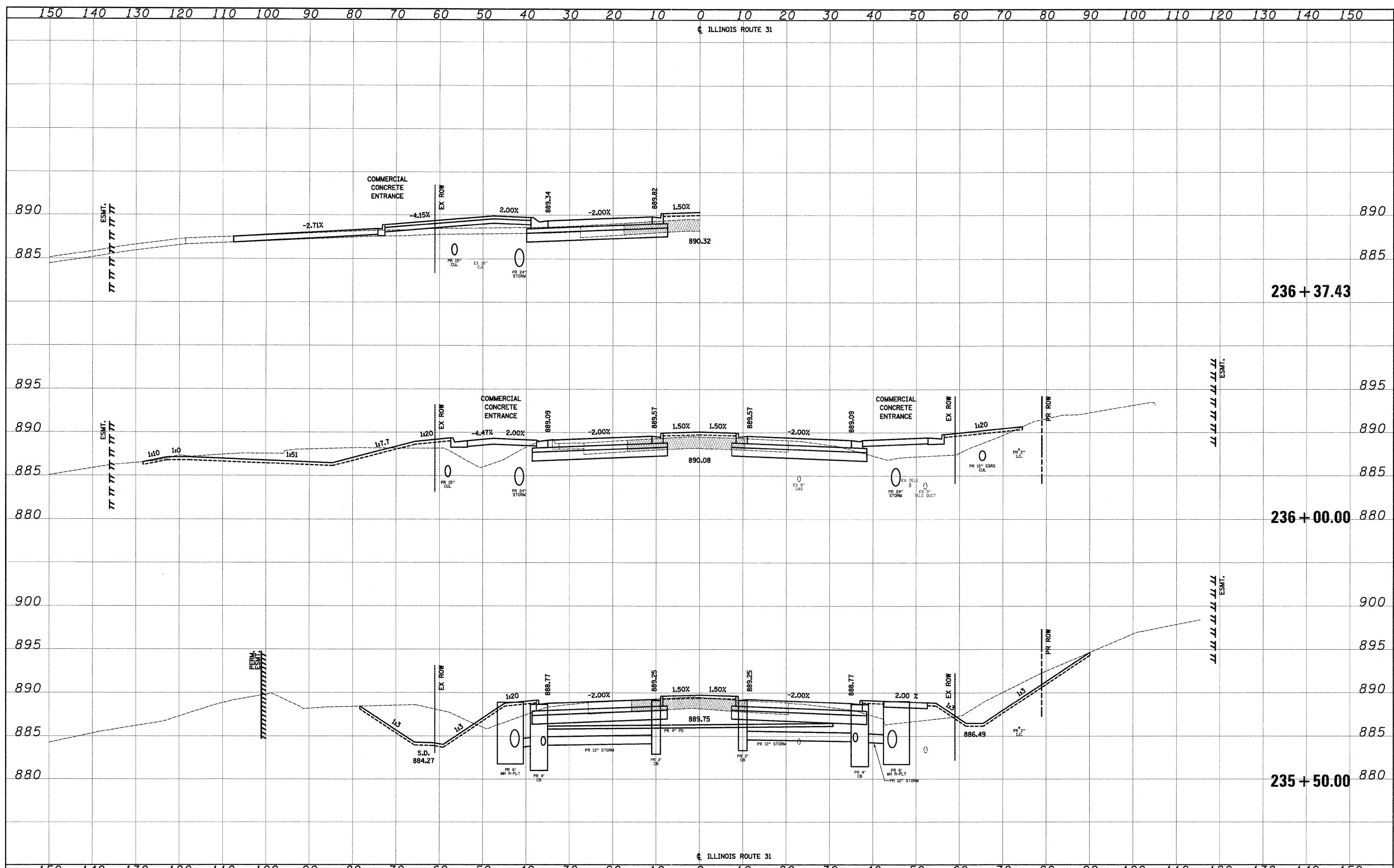
DATE	
BY	
ORIGINAL SURVEY	
NOTE BOOK	
AREAS CHECKED	
NO.	



FILE NAME =	USER NAME = dse	DESIGNED - KWH	REVISED -	STATE OF ILLINOIS DEPARTMENT OF TRANSPORTATION	CROSS SECTIONS		F.A.U. RTE. 3887	SECTION 96-00209-01-PV	COUNTY MOHENRY	TOTAL SHEETS 271	SHEET NO. 214	
Y:\2278 Virginia Klesen\oad\ref\2278-sht-xssht1.dgn		DRAWN - KWH	REVISED -		SCALE: 10'H: 5'V	SHEET NO. 21 OF 78 SHEETS	STA. 235+00.00 TO STA. 235+15.00	FED. ROAD DIST. NO. 1 ILLINOIS FED. AID PROJECT HPP-4064003				
PLOT SCALE = 10.0000' / 1"		CHECKED - GAB	REVISED -									
PLOT DATE = 10/24/11		DATE - 10/24/11	REVISED -									

DATE	
BY	
SURVEYED	
PLOTTED	
TEMPLATE	
NOTE BOOK	
AREAS	
CHECKED	
NO.	

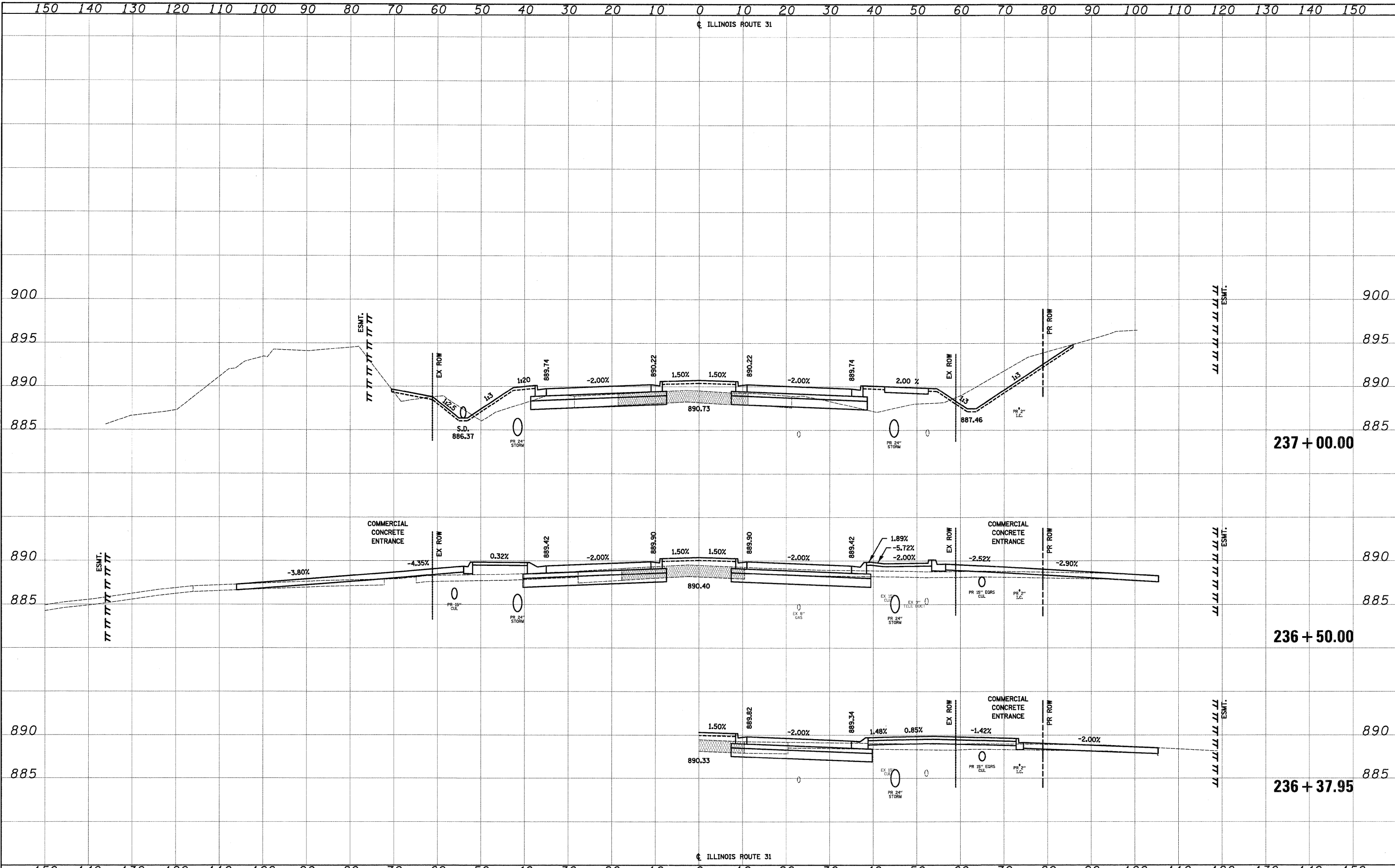
DATE	
BY	
SURVEYED	
PLOTTED	
TEMPLATE	
NOTE BOOK	
AREAS	
CHECKED	
NO.	



FILE NAME =	USER NAME = dsa	DESIGNED - KWH	REVISED -	STATE OF ILLINOIS DEPARTMENT OF TRANSPORTATION	CROSS SECTIONS	F.A.U. RTE. 3887	SECTION 96-00209-01-PV	COUNTY McHENRY	TOTAL SHEETS 271	SHEET NO. 215		
Y:\2278 Virginia Klassen\oad\ref\2278-sht-kssh1.dgn	PLOT SCALE = 10.0000' / 1"	DRAWN - KWH	REVISED -			SCALE: 10'H: 5'V	SHEET NO. 22 OF 78 SHEETS	STA. 235+50.00 TO STA. 236+37.43	FED. ROAD DIST. NO. 1 [ILLINOIS] FED. AID PROJECT HPP-4064003			
PLOT DATE = 10/24/2011	DATE = 10/24/11	CHECKED - GAB	REVISED -			CONTRACT NO. 63553						

DATE	
BY	
SURVEYED	
PLANNED	
NOTED	
AREAS CHECKED	

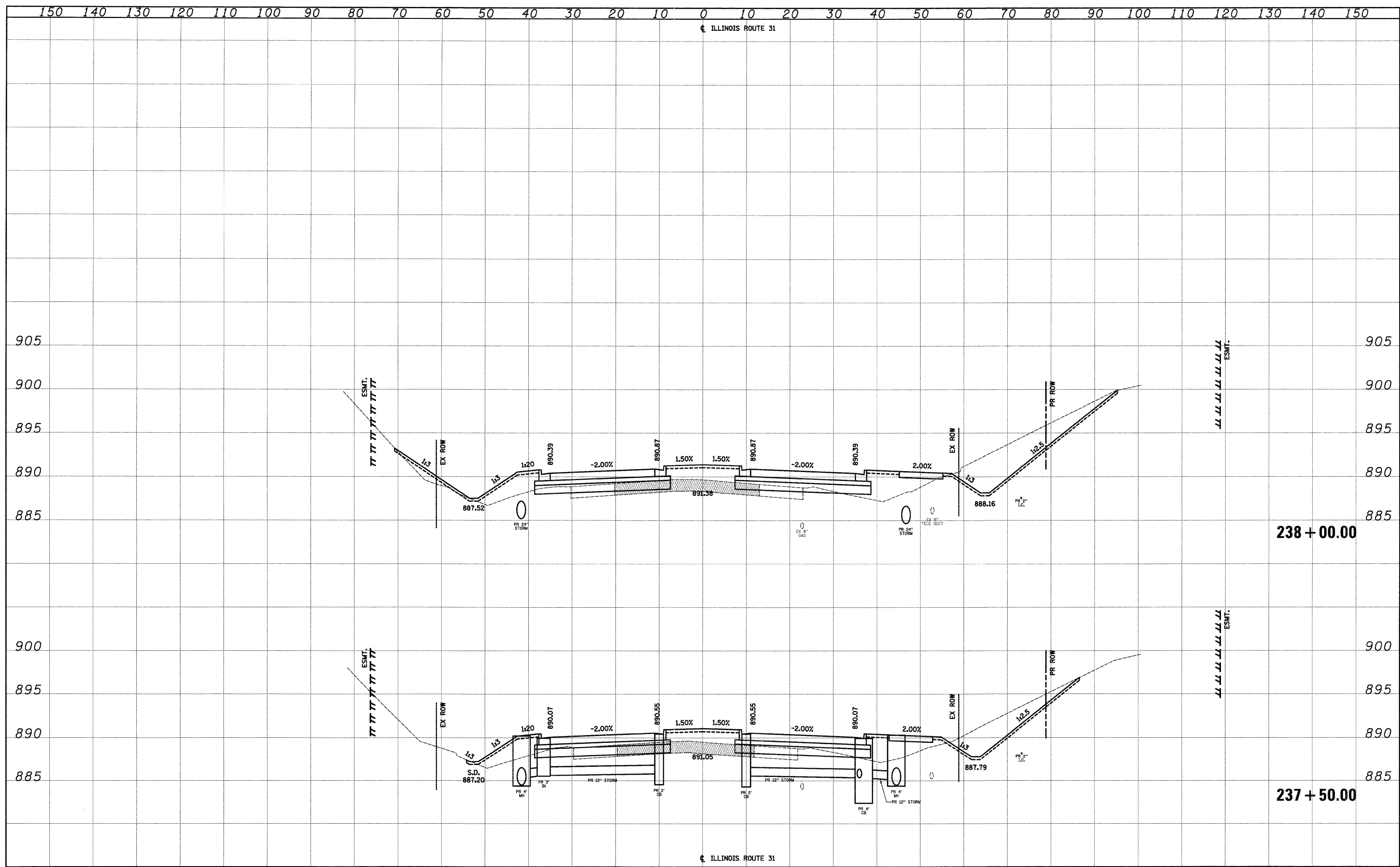
DATE	
BY	
SURVEYED	
PLANNED	
NOTED	
AREAS CHECKED	



FILE NAME =	USER NAME = dte	DESIGNED - KWH	REVISED -	STATE OF ILLINOIS DEPARTMENT OF TRANSPORTATION	CROSS SECTIONS	F.A.U. RTE. 3887	SECTION 96-00209-01-PV	COUNTY McHENRY	TOTAL SHEETS 271	SHEET NO. 216	
Y:\2278 Virginia Klesen\oad\ref\2278-shr-xssh1.dgn	PLOT SCALE = 10.0000' / in.	DRAWN - KWH	REVISED -			SCALE: 10'H: 5'V	SHEET NO. 23 OF 78 SHEETS	STA. 236+37.95 TO STA. 237+00.00	FED. ROAD DIST. NO. 1 ILLINOIS FED. AID PROJECT HPP-40640031		
	PLOT DATE = 10/24/2011	CHECKED - GAB	REVISED -								
		DATE - 10/24/11	REVISED -								

DATE	
BY	
SURVEYED	
PLOTTED	
TEMPLATE	
AREAS CHECKED	
NO.	

DATE	
BY	
SURVEYED	
PLOTTED	
TEMPLATE	
AREAS CHECKED	
NO.	



FILE NAME =
 Y:\2278 Virginia Kleson\ced\ref\2278-sht-xssht1.dgn

USER NAME = dta
 PLOT SCALE = 10.0000' / 1in.
 PLOT DATE = 10/24/2011

DESIGNED - KWH
 DRAWN - KWH
 CHECKED - GAB
 DATE - 10/24/11

REVISED -
 REVISED -
 REVISED -
 REVISED -

**STATE OF ILLINOIS
 DEPARTMENT OF TRANSPORTATION**

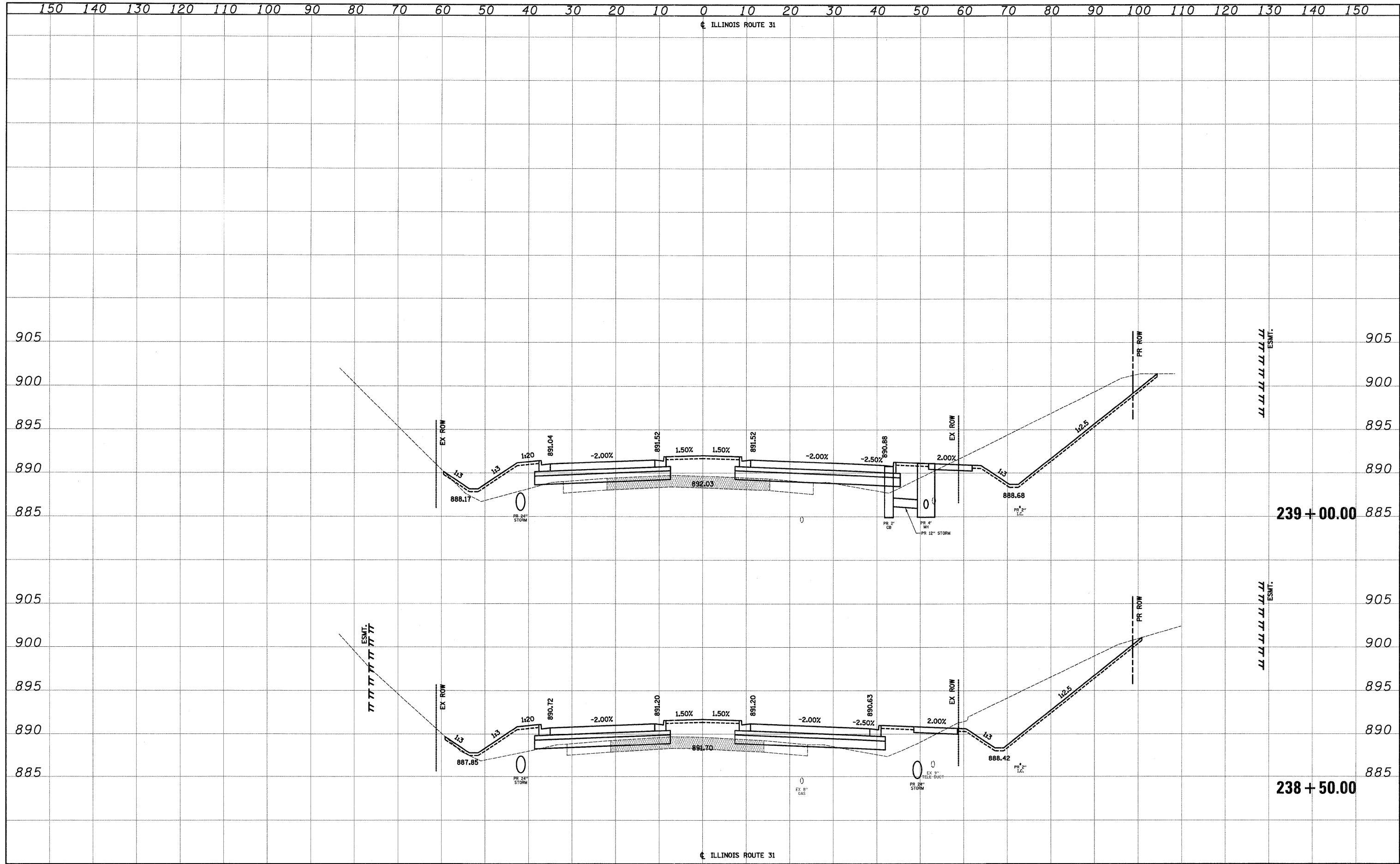
CROSS SECTIONS

SCALE: 10'H: 5'V SHEET NO. 24 OF 78 SHEETS STA. 237+50.00 TO STA. 238+00.00

F.A.U. RTE.	SECTION	COUNTY	TOTAL SHEETS	SHEET NO.
3887	96-00209-01-PV	McHENRY	271	217
CONTRACT NO. 63553			FED. ROAD DIST. NO. 1 ILLINOIS FED. AID PROJECT HPP-406(003)	

DATE	
BY	
SURVEYED	
PLOTTED	
NOTE BOOK	
AREAS CHECKED	
NO.	

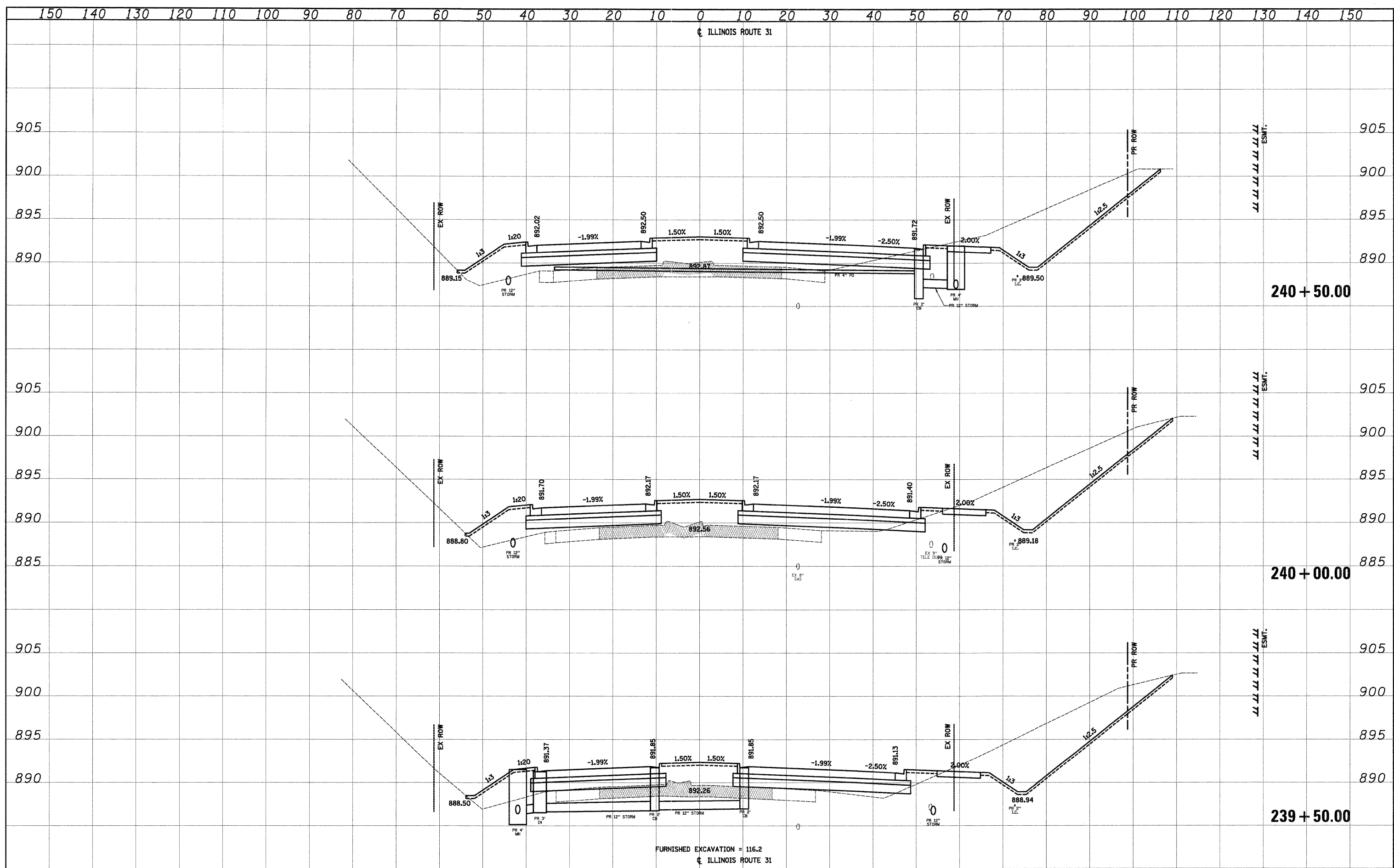
DATE	
BY	
SURVEYED	
PLOTTED	
NOTE BOOK	
AREAS CHECKED	
NO.	



FILE NAME =	USER NAME = dte	DESIGNED - KWH	REVISED -	STATE OF ILLINOIS DEPARTMENT OF TRANSPORTATION	CROSS SECTIONS	F.A.U. R.T.E. 3887	SECTION 96-00209-01-PV	COUNTY McHENRY	TOTAL SHEETS 271	SHEET NO. 218		
Y:\2278 Virginia Klassen\cad\ref\2278-sht-xssht1.dgn		DRAWN - KWH	REVISED -			SCALE: 10'H= 5'V	SHEET NO. 25 OF 78 SHEETS	STA. 238+50.00 TO STA. 239+00.00	CONTRACT NO. 63553			
PLOT SCALE = 10.0000" / 1"		CHECKED - GAB	REVISED -									
PLOT DATE = 10/24/2011		DATE - 10/24/11	REVISED -									

DATE	
BY	
NO.	
ORIGINAL SURVEY	
NOTE BOOK	
AREAS CHECKED	
SURVEYED	
PLOTTED	
TEMPLATE	
AREAS CHECKED	

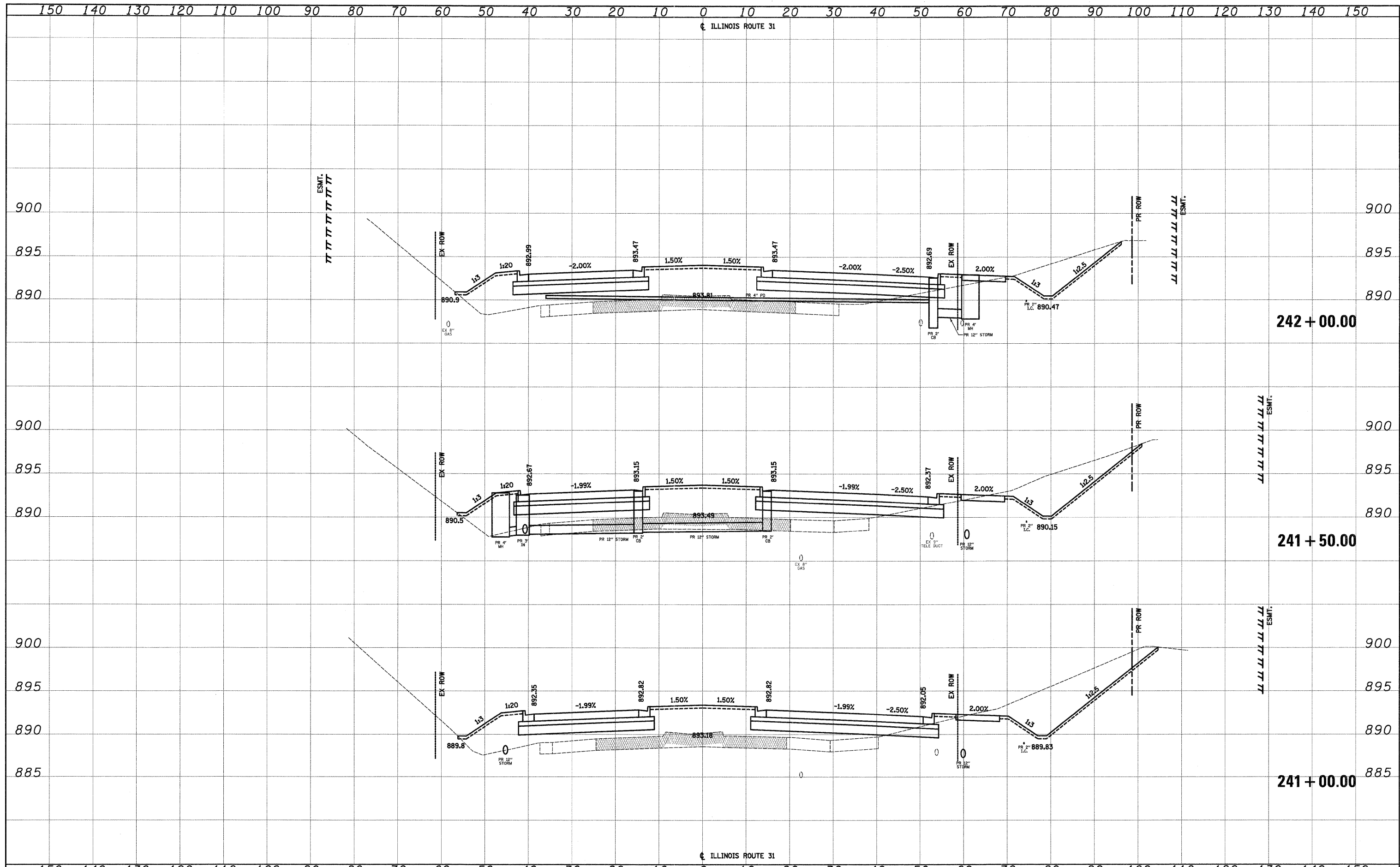
DATE	
BY	
NO.	
ORIGINAL SURVEY	
NOTE BOOK	
AREAS CHECKED	
SURVEYED	
PLOTTED	
TEMPLATE	
AREAS CHECKED	



FILE NAME =	USER NAME = dte	DESIGNED - KWH	REVISED -	STATE OF ILLINOIS DEPARTMENT OF TRANSPORTATION	CROSS SECTIONS	F.A.U. RTE.	SECTION	COUNTY	TOTAL SHEETS	SHEET NO.	
Y:\2278 Virginia Klassen\oad\ref\2278-sht-xssht\dgn		DRAWN - KWH	REVISED -			3887	96-00209-01-PV	McHENRY	271	219	
PLOT SCALE = 10.0000' / 1"		CHECKED - GAB	REVISED -			CONTRACT NO. 63553					
PLOT DATE = 10/24/11		DATE - 10/24/11	REVISED -			FED. ROAD DIST. NO. 1 ILLINOIS FED. AID PROJECT HPP-4064003					

DATE	
BY	
SURVEYED	
PLOTTED	
NOTE BOOK	
AREAS CHECKED	
NO.	

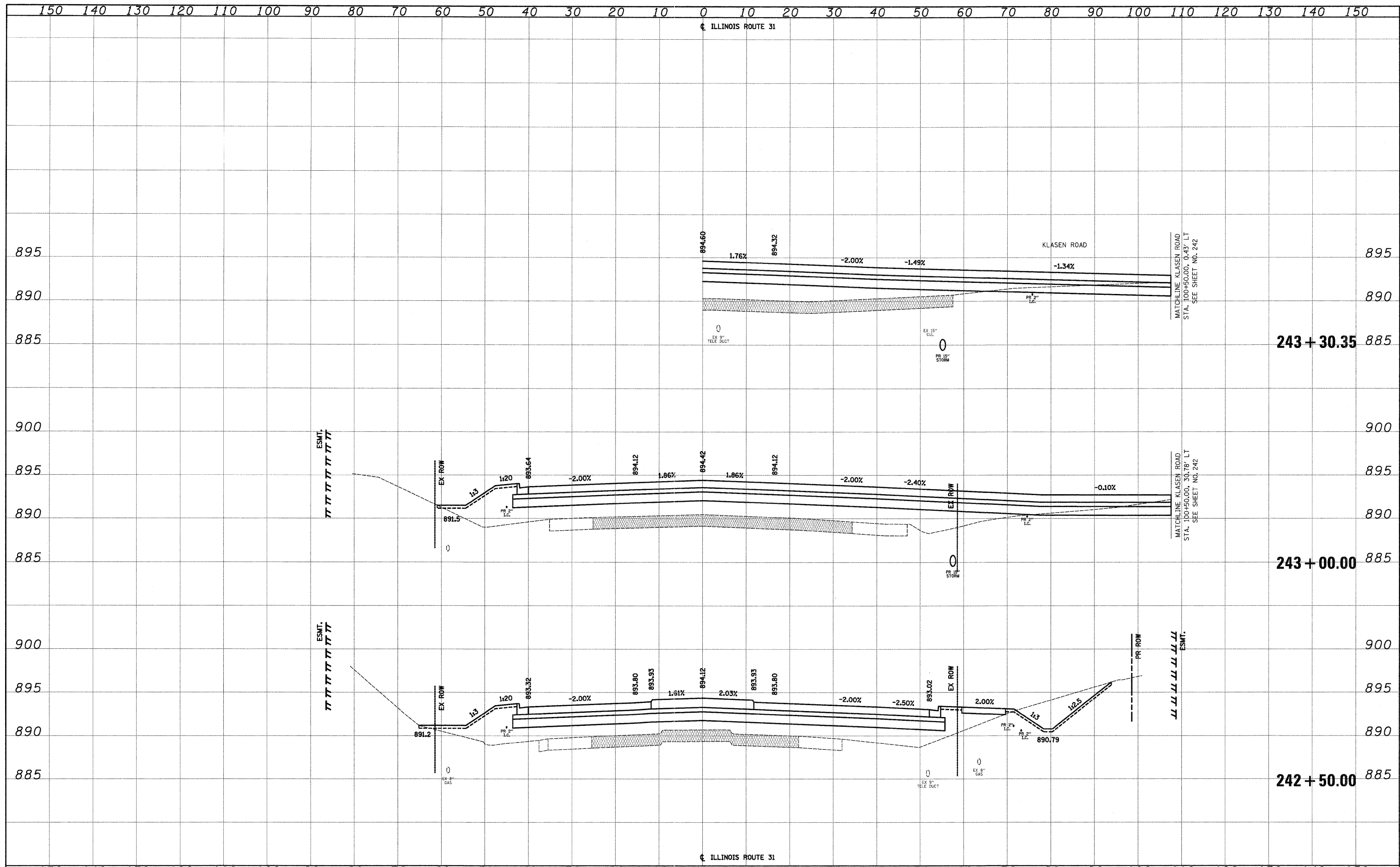
DATE	
BY	
ORIGINAL SURVEY	
PLOTTED	
NOTE BOOK	
AREAS CHECKED	
NO.	



FILE NAME =	USER NAME = dta	DESIGNED - KWH	REVISED -	STATE OF ILLINOIS DEPARTMENT OF TRANSPORTATION	CROSS SECTIONS	F.A.U. RTE. 3887	SECTION 96-00209-01-PV	COUNTY McHENRY	TOTAL SHEETS 271	SHEET NO. 220	
Y:\2278 Virginia Klassen\oad\ref\2278-shr-xssht1.dgn		DRAWN - KWH	REVISED -			SCALE: 10'H: 5'V	SHEET NO. 27 OF 78 SHEETS	STA. 241+00.00 TO STA. 242+00.00	FED. ROAD DIST. NO. 1 [ILLINOIS]	FED. AID PROJECT HPP-406(003)	CONTRACT NO. 63553
PLOT SCALE = 10.0000' / 1"		CHECKED - GAB	REVISED -								
PLOT DATE = 10/24/11		DATE - 10/24/11	REVISED -								

DATE	
BY	
SURVEYED	
PLOTTED	
TEMPLATE	
AREAS CHECKED	
NO.	

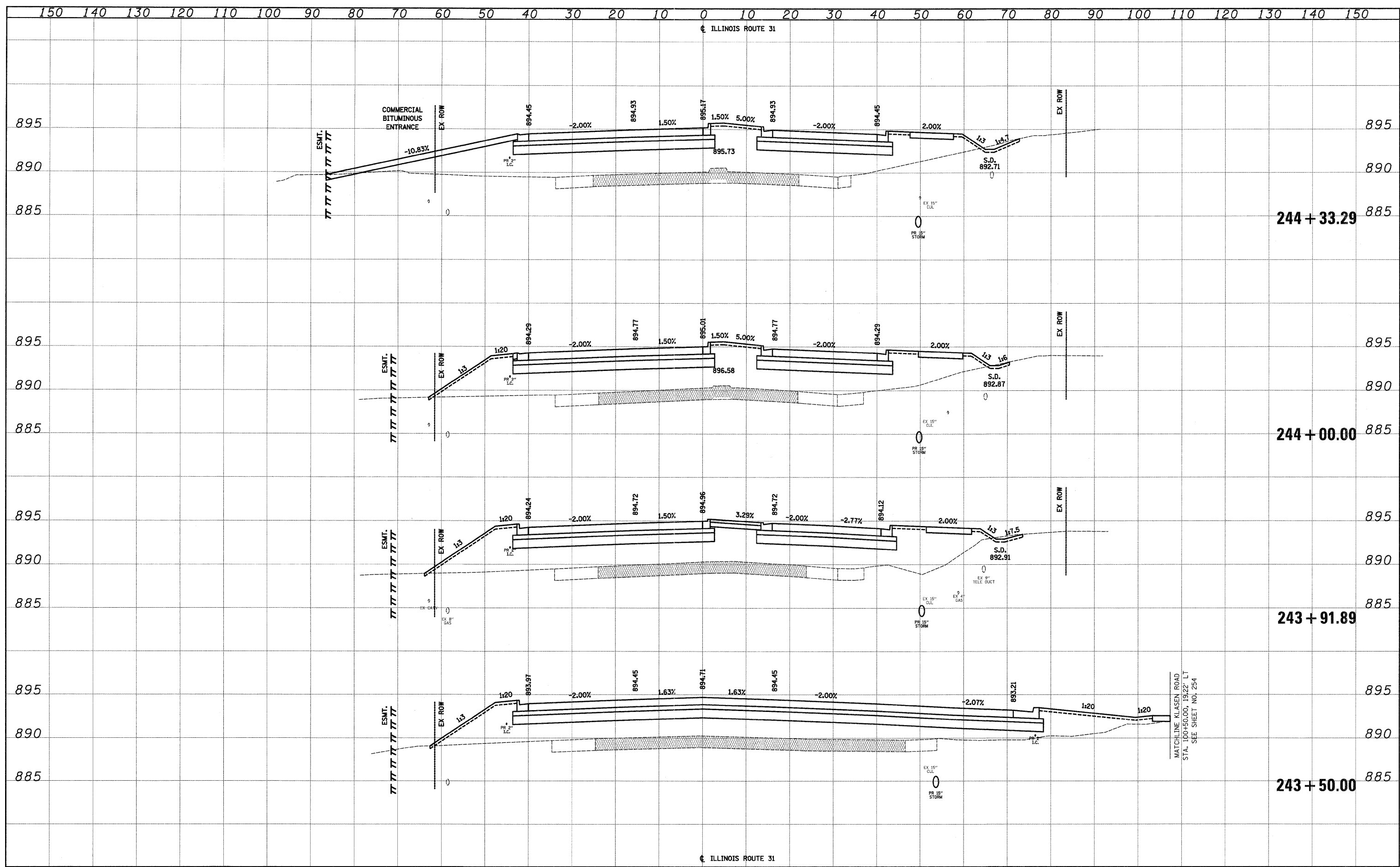
DATE	
BY	
SURVEYED	
PLOTTED	
TEMPLATE	
AREAS CHECKED	
NO.	



FILE NAME = Y:\2278 Virginia Klase\cad\ref\2278-sht-xssht1.dgn	USER NAME = dte	DESIGNED - KWH	REVISED -	STATE OF ILLINOIS DEPARTMENT OF TRANSPORTATION	CROSS SECTIONS	F.A.U. RTE. 3887	SECTION 96-00209-01-PV	COUNTY McHENRY	TOTAL SHEETS 271	SHEET NO. 221
PLOT SCALE = 10.0000 "/td> <td>CHECKED - GAB</td> <td>REVISED -</td> <td>SCALE: 10'H= 5'V</td> <td>SHEET NO. 28 OF 78 SHEETS</td> <td>STA. 242+50.00 TO STA. 243+30.35</td> <td>FED. ROAD DIST. NO. 1 ILLINOIS</td> <td>FED. AID PROJECT HPP-4064003</td>	CHECKED - GAB	REVISED -	SCALE: 10'H= 5'V			SHEET NO. 28 OF 78 SHEETS	STA. 242+50.00 TO STA. 243+30.35	FED. ROAD DIST. NO. 1 ILLINOIS	FED. AID PROJECT HPP-4064003	
PLOT DATE = 10/24/11	DATE - 10/24/11	REVISED -								
CONTRACT NO. 63553										

DATE	
BY	
SURVEYED	
PLOTTED	
TEMPLATE	
NOTE BOOK	
AREAS CHECKED	
NO.	

DATE	
BY	
SURVEYED	
PLOTTED	
TEMPLATE	
NOTE BOOK	
AREAS CHECKED	
NO.	



FILE NAME =
 Y:\2278 Virginia Klassen\cad\ref\2278-sht-xssh1.dgn
 PLOT SCALE = 10.0000' / 1" =
 PLOT DATE = 10/24/2011

USER NAME = dta
 DESIGNED - KWH
 DRAWN - KWH
 CHECKED - GAB
 DATE - 10/24/11
 REVISED -
 REVISED -
 REVISED -
 REVISED -

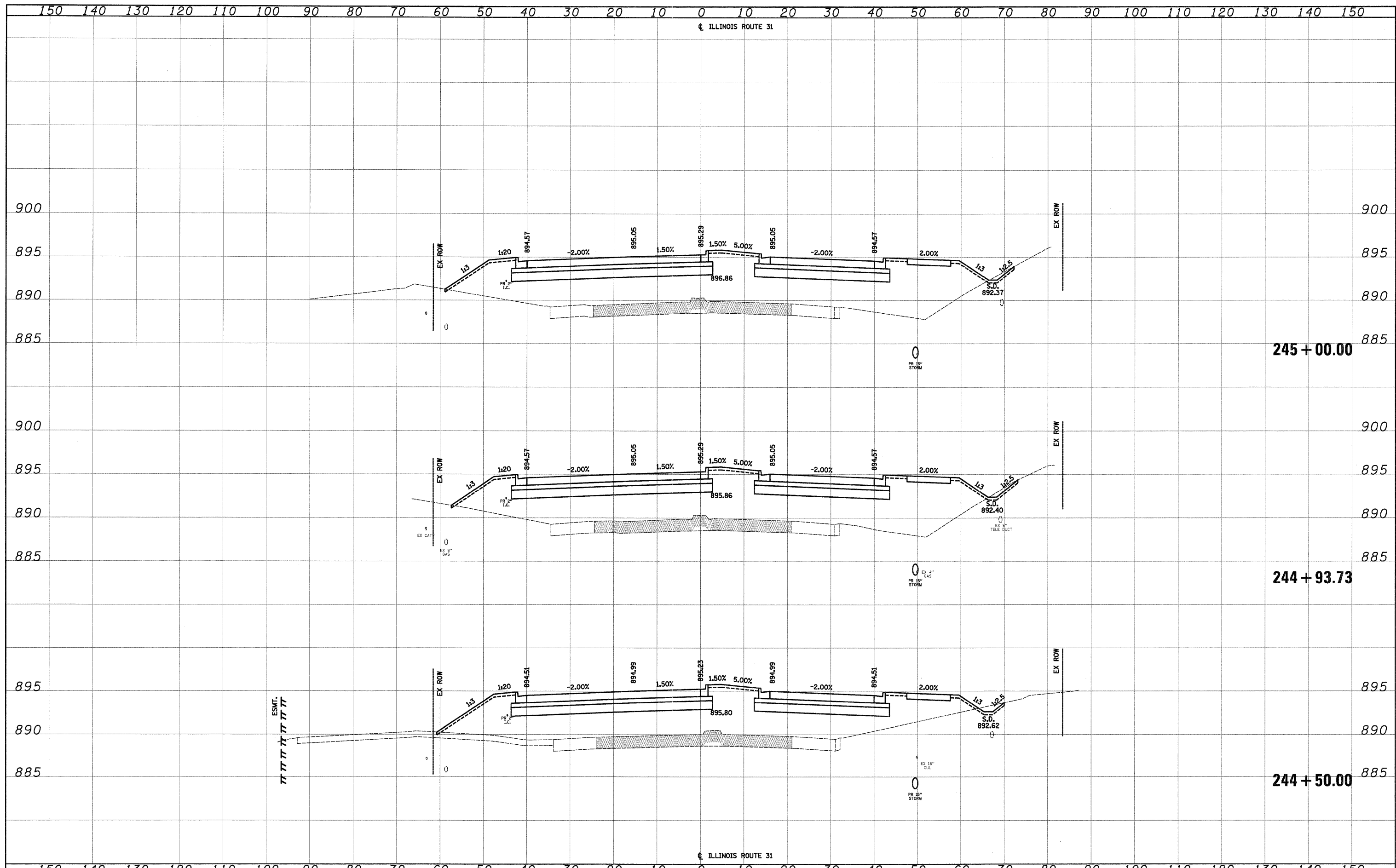
**STATE OF ILLINOIS
 DEPARTMENT OF TRANSPORTATION**

CROSS SECTIONS
 SCALE: 10'H = 5'V SHEET NO. 29 OF 78 SHEETS STA. 243+50.00 TO STA. 244+33.29

F.A.U. RTE.	SECTION	COUNTY	TOTAL SHEETS	SHEET NO.
3887	96-00209-01-PV	McHENRY	271	222
CONTRACT NO. 63553			FED. ROAD DIST. NO. 1 ILLINOIS FED. AID PROJECT HPP-4064(003)	

DATE	
BY	
SURVEYED	
PLOTTED	
TEMPLATE	
NOTE BOOK	
AREAS CHECKED	
NO.	

DATE	
BY	
SURVEYED	
PLOTTED	
TEMPLATE	
NOTE BOOK	
AREAS CHECKED	
NO.	



FILE NAME = Y:\2278 Virginia Klassen\oad\ref\2278-shr-xssh\tdgn

USER NAME = dsa
 DESIGNED - KWH
 DRAWN - KWH
 CHECKED - GAB
 DATE - 10/24/11

REVISED -
 REVISED -
 REVISED -
 REVISED -

PLOT SCALE = 10.0000' / 1" / in.
 PLOT DATE = 10/24/2011

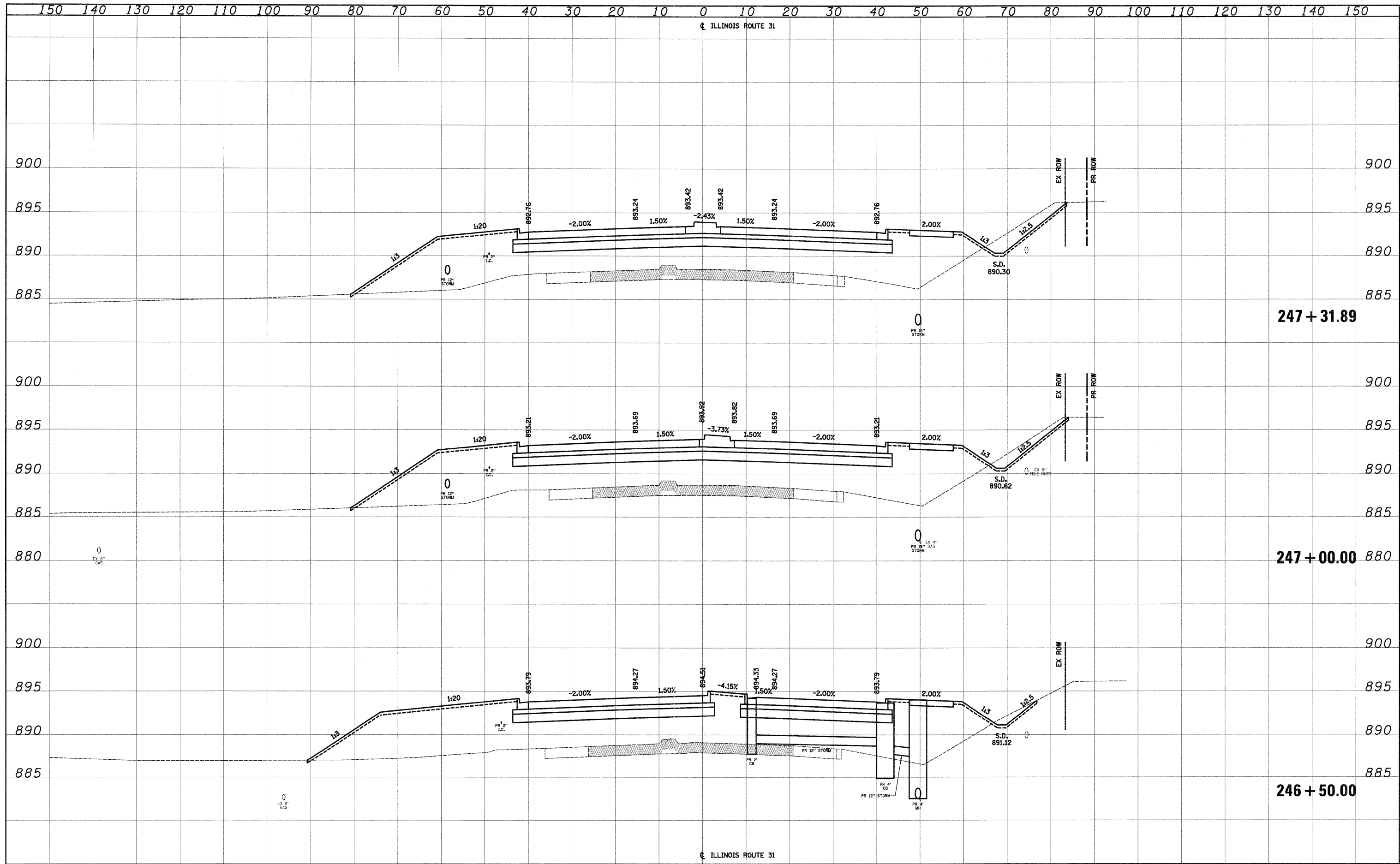
**STATE OF ILLINOIS
 DEPARTMENT OF TRANSPORTATION**

CROSS SECTIONS
 SCALE: 10'H = 5'V SHEET NO. 30 OF 78 SHEETS STA. 244+50.00 TO STA. 245+00.00

F.A.U. RTE.	SECTION	COUNTY	TOTAL SHEETS	SHEET NO.
3887	96-00209-01-PV	MCHEMRY	271	223
CONTRACT NO. 63553			FED. ROAD DIST. NO. 1 ILLINOIS FED. AID PROJECT HPP-406(1003)	

DATE	
BY	
SURVEYED	
PLOTTED	
TEMPLATE	
AREAS CHECKED	
NOTE BOOK	
NO.	

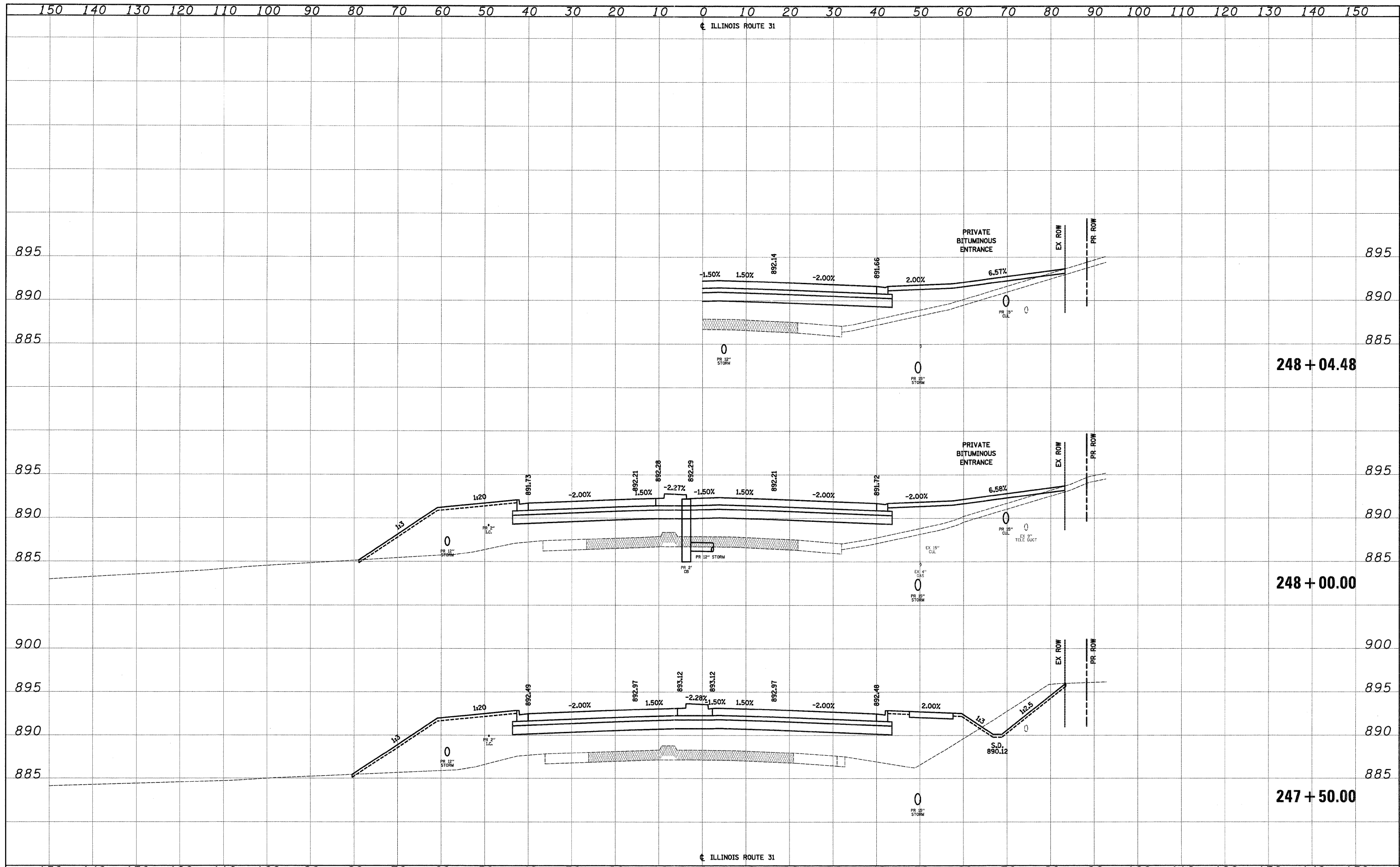
DATE	
BY	
SURVEYED	
PLOTTED	
TEMPLATE	
AREAS CHECKED	
NOTE BOOK	
NO.	



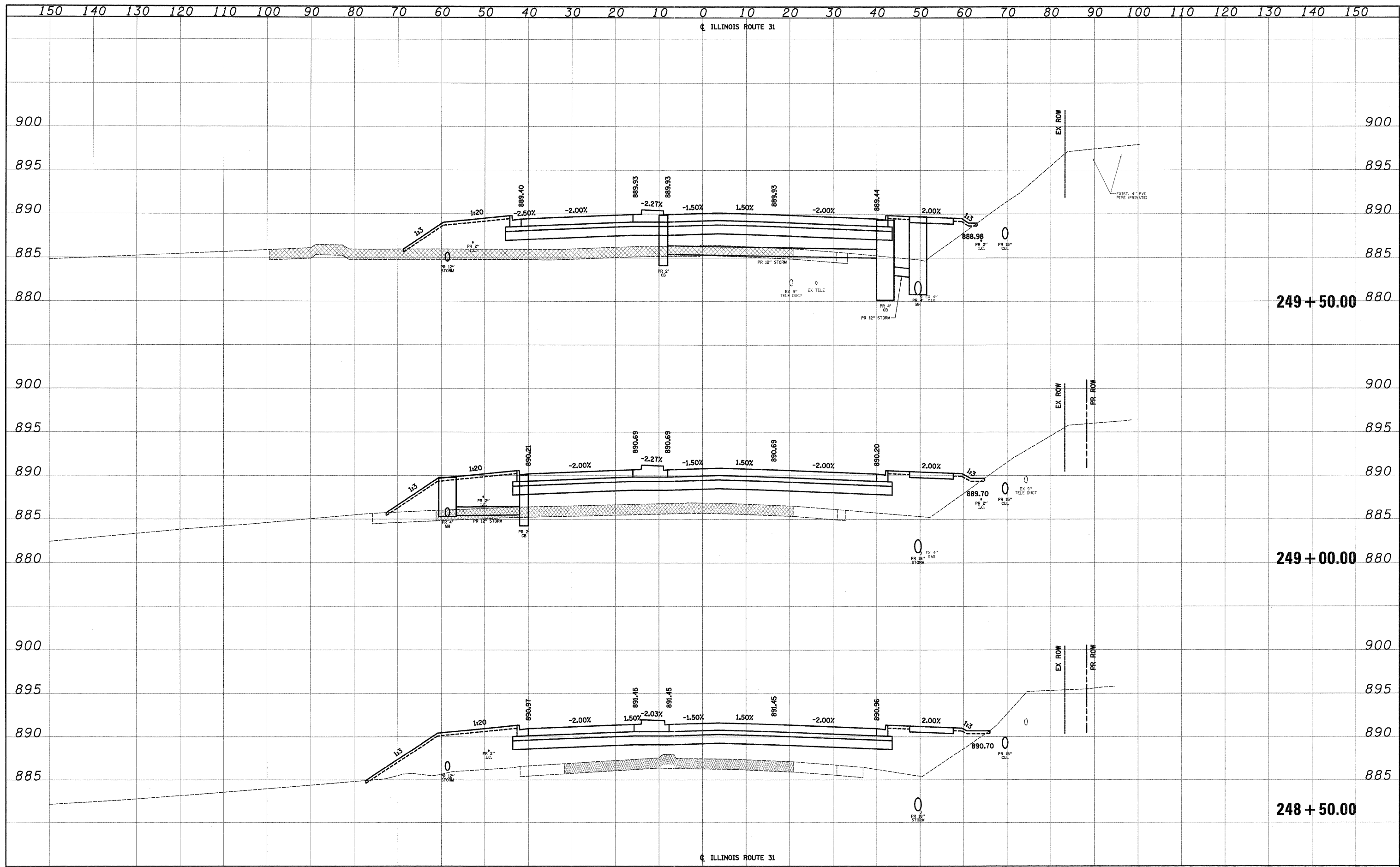
FILE NAME =	USER NAME = dse	DESIGNED - KWH	REVISED -	STATE OF ILLINOIS DEPARTMENT OF TRANSPORTATION	CROSS SECTIONS	F.A.L. RTE. 3887	SECTION 96-00209-01-PV	COUNTY McHENRY	TOTAL SHEETS 271	SHEET NO. 225	
Y:\2278 Virginia Klassen\oad\ref\2278-sht-xssht1.dgn	PLOT SCALE = 10.0000' / 1" =	DRAWN - KWH	REVISED -			SCALE: 10'H: 5'V	SHEET NO. 32 OF 78 SHEETS	STA. 246+50.00 TO STA. 247+31.89	FED. ROAD DIST. NO. 1 ILLINOIS	FED. AID PROJECT HPP-4064(003)	CONTRACT NO. 63553
	PLOT DATE = 10/24/2011	CHECKED - GAB	REVISED -								
		DATE - 10/24/11	REVISED -								

DATE	
BY	
SURVEYED	
PLOTTED	
TEMPLATE	
AREAS	
NO. CHECKED	

DATE	
BY	
SURVEYED	
PLOTTED	
TEMPLATE	
AREAS	
NO. CHECKED	



FILE NAME = Y:\227B Virginia Klasen\cad\ref\227B-shr-xssht1.dgn	USER NAME = dte	DESIGNED - KWH	REVISED -	STATE OF ILLINOIS DEPARTMENT OF TRANSPORTATION	CROSS SECTIONS		F.A.U. RTE. 3887	SECTION 96-00209-01-PV	COUNTY McHENRY	TOTAL SHEETS 271	SHEET NO. 226	
PLOT SCALE = 10.0000' / 1in.	CHECKED - GAB	DRAWN - KWH	REVISED -		SCALE: 10'H: 5'V	SHEET NO. 33 OF 78 SHEETS	STA. 247+50.00 TO STA. 248+04.48	FED. ROAD DIST. NO. 1 (ILLINOIS) FED. AID PROJECT HPP-4064(003)				
PLOT DATE = 10/24/2011	DATE - 10/24/11	CHECKED - GAB	REVISED -		CONTRACT NO. 63553							
		DATE - 10/24/11	REVISED -									



DATE	BY
SUPERVED	PLOTTED
NOTE BOOK	AREAS CHECKED
NO.	

DATE	BY
SUPERVED	PLOTTED
NOTE BOOK	AREAS CHECKED
NO.	

FILE NAME = Y:\2278 Virginia Klassen\oad\ref\2278-shht-xssht.dgn
 USER NAME = dsa
 PLOT SCALE = 10.0000' / 1" / in.
 PLOT DATE = 10/24/2011

DESIGNED -	KWH	REVISED -	
DRAWN -	KWH	REVISED -	
CHECKED -	GAB	REVISED -	
DATE -	10/24/11	REVISED -	

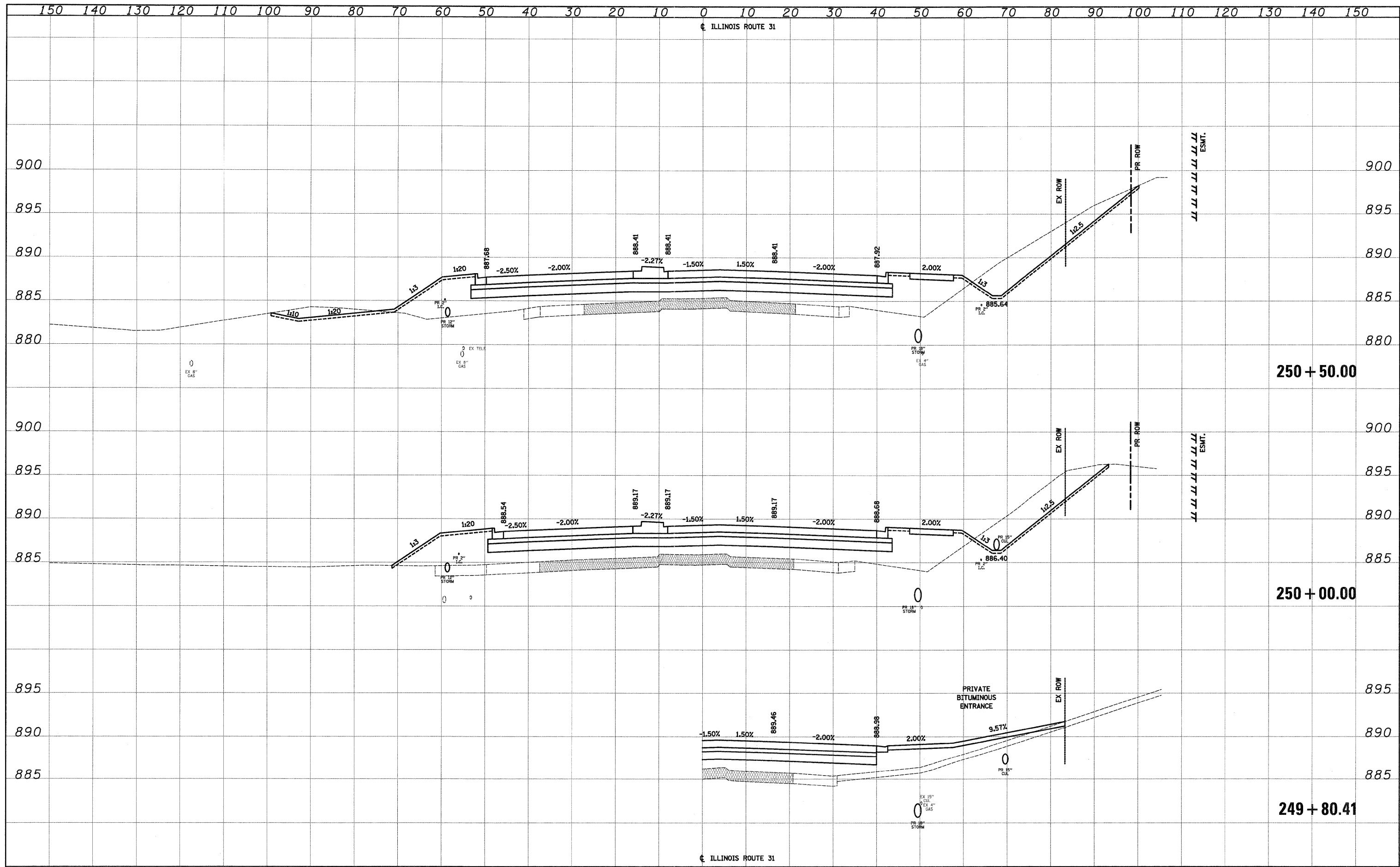
STATE OF ILLINOIS
 DEPARTMENT OF TRANSPORTATION

CROSS SECTIONS
 SCALE: 10' H: 5' V SHEET NO. 34 OF 78 SHEETS STA. 248+50.00 TO STA. 249+50.00

F.A.U. RTE.	SECTION	COUNTY	TOTAL SHEETS	SHEET NO.
3887	96-00209-01-PV	McHENRY	271	227
CONTRACT NO.				63553
FED. ROAD DIST. NO. 1 ILLINOIS FED. AID PROJECT HPP-406(003)				

DATE	
BY	
SURVEYED	
PLOTTED	
TEMPLATE	
NOTE BOOK	
AREAS CHECKED	
NO.	

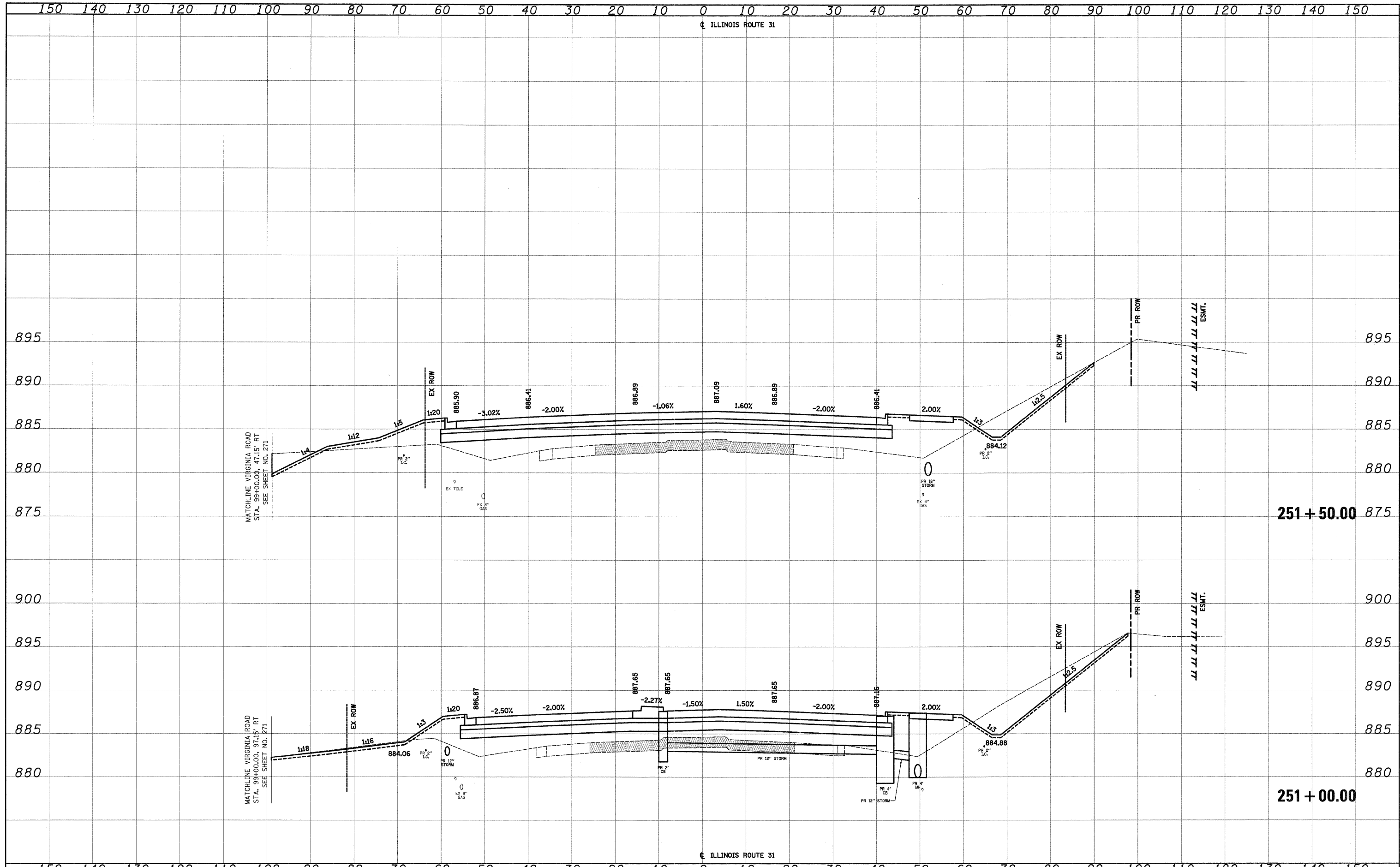
DATE	
BY	
ORIGINAL SURVEY	
PLOTTED	
TEMPLATE	
NOTE BOOK	
AREAS CHECKED	
NO.	



FILE NAME =	USER NAME = dta	DESIGNED - KWH	REVISED -	STATE OF ILLINOIS DEPARTMENT OF TRANSPORTATION	CROSS SECTIONS		F.A.U. RTE. 3887	SECTION 96-00209-01-PV	COUNTY McHENRY	TOTAL SHEETS 271	SHEET NO. 228	
Y:\2278 Virginia Klassen\oad\ref\2278-shr-kshst.dgn		DRAWN - KWH	REVISED -		SCALE: 10'H: 5'V	SHEET NO. 35 OF 78 SHEETS	STA. 249+80.41 TO STA. 250+50.00	CONTRACT NO. 63553				
		CHECKED - GAB	REVISED -		FED. ROAD DIST. NO. 1 ILLINOIS FED. AID PROJECT HPP-4064(003)							
		DATE - 10/24/11	REVISED -									

DATE	
BY	
SURVEYED	
PLOTTED	
TEMPLATE	
NOTE BOOK	
AREAS CHECKED	
NO.	

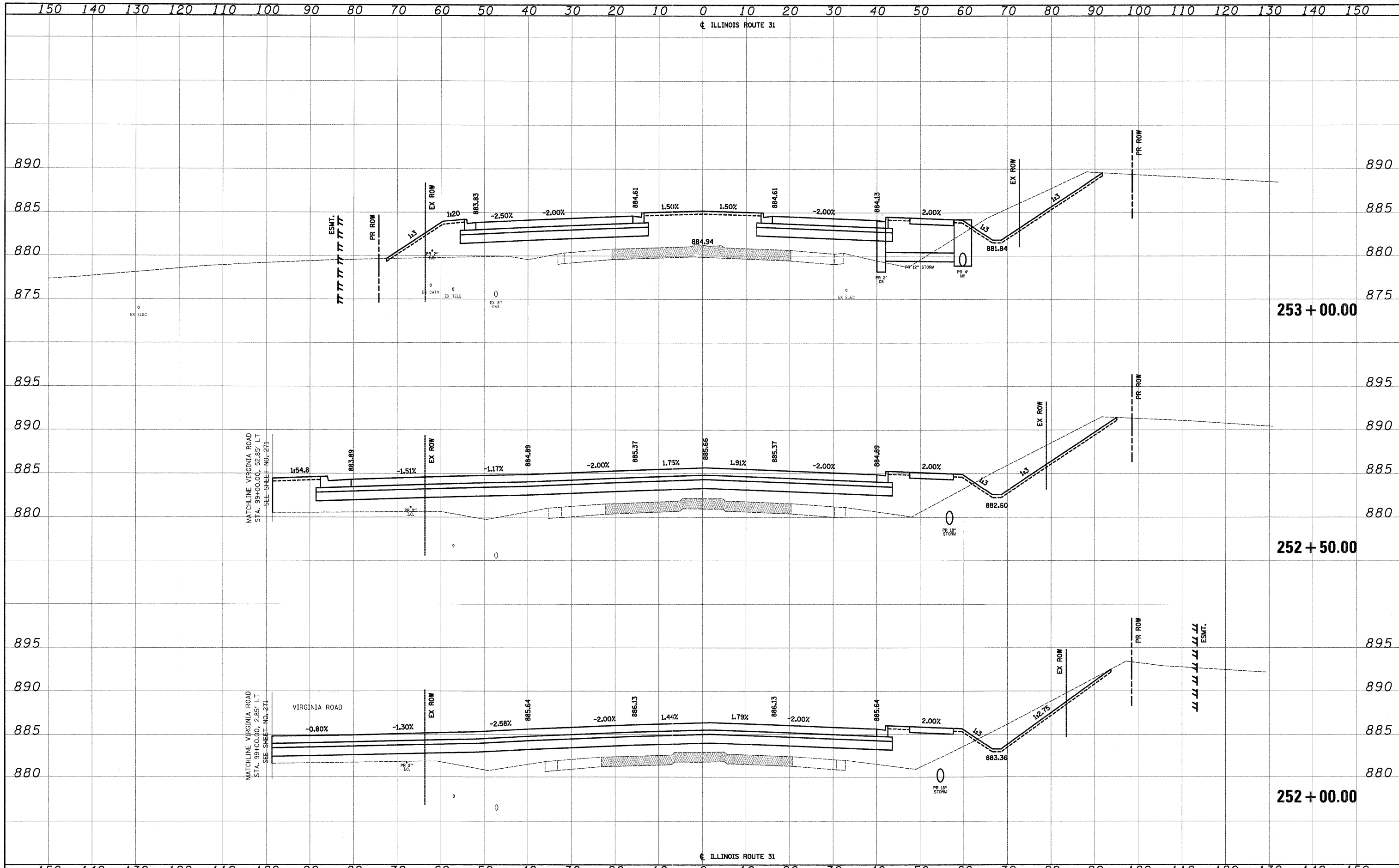
DATE	
BY	
SURVEYED	
PLOTTED	
TEMPLATE	
NOTE BOOK	
AREAS CHECKED	
NO.	



FILE NAME =	USER NAME = dse	DESIGNED - KWH	REVISED -	STATE OF ILLINOIS DEPARTMENT OF TRANSPORTATION	CROSS SECTIONS	F.A.J. RTE. 3887	SECTION 96-00209-01-PV	COUNTY McHENRY	TOTAL SHEETS 271	SHEET NO. 229
Y:\2278 Virginia Klassen\oad\ref\2278-shr-kash\tdgn	DRAWN - KWH	REVISED -	CONTRACT NO. 63553							
PLOT SCALE = 10.0000' / 1" IN.	CHECKED - GAB	REVISED -								
PLOT DATE = 10/24/2011	DATE - 10/24/11	REVISED -								
SCALE: 10'H: 5'V						SHEET NO. 36 OF 78 SHEETS		STA. 251+00.00 TO STA. 251+50.00		FED. ROAD DIST. NO. 1 ILLINOIS FED. AID PROJECT HPP-406(1003)

DATE	
BY	
SURVEYED	
PLOTTED	
TEMPLATE	
NOTE BOOK	
AREAS CHECKED	
NO.	

DATE	
BY	
SURVEYED	
PLOTTED	
TEMPLATE	
NOTE BOOK	
AREAS CHECKED	
NO.	



FILE NAME =	USER NAME = dte
Y:\2278 Virginia Klasen\cad\ref\2278-shr\ssht1.dgn	DESIGNED - KWH
	DRAWN - KWH
PLOT SCALE = 10.0000' / 1".	CHECKED - GAB
PLOT DATE = 10/24/2011	DATE - 10/24/11

REVISED -
REVISED -
REVISED -
REVISED -

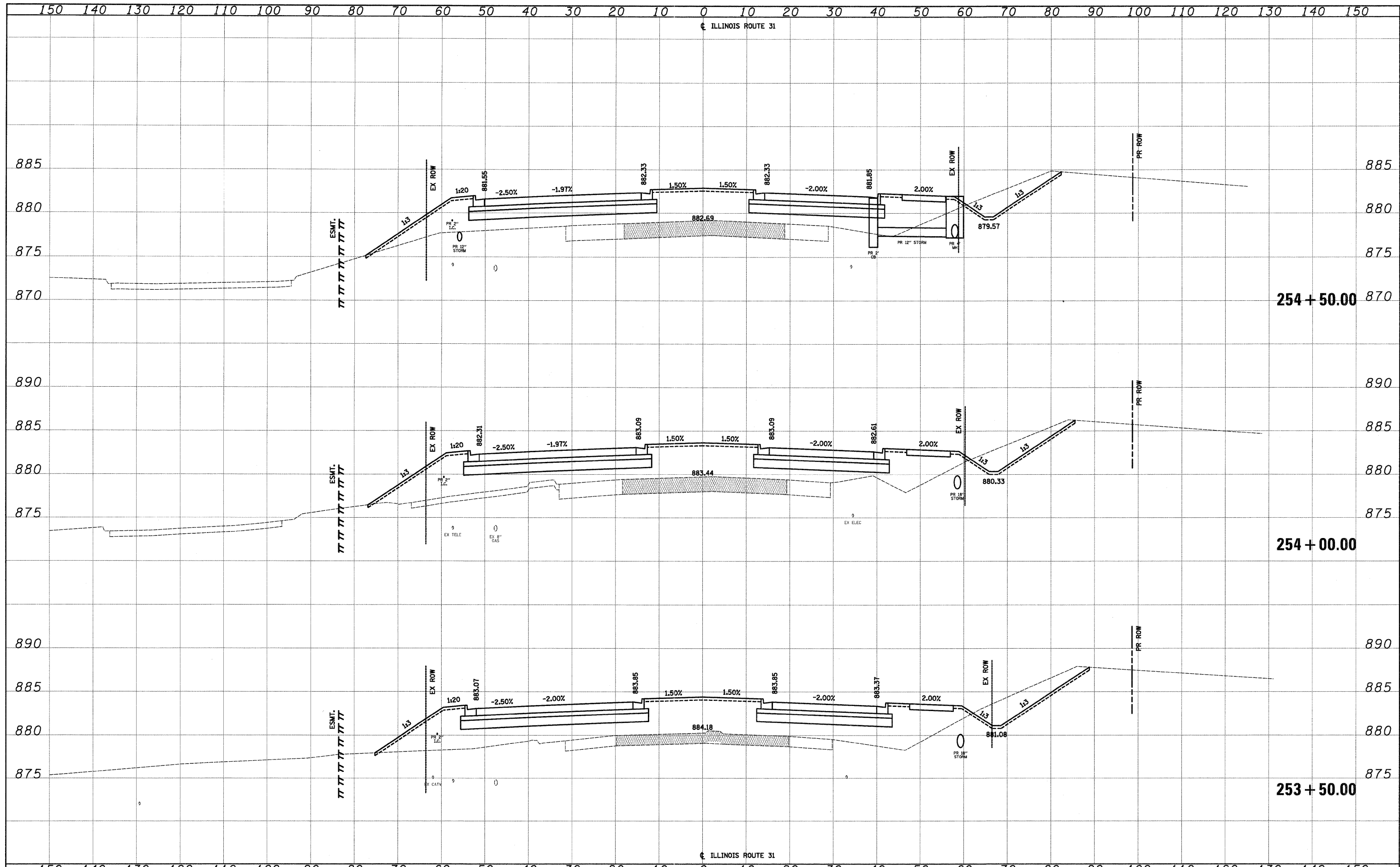
**STATE OF ILLINOIS
DEPARTMENT OF TRANSPORTATION**

CROSS SECTIONS		
SCALE: 10'H=5'V	SHEET NO. 37 OF 78 SHEETS	STA. 252+00.00 TO STA. 253+00.00

F.A.U. RTE. 3887	SECTION 96-00209-01-PV	COUNTY McHENRY	TOTAL SHEETS 271	SHEET NO. 230
FED. ROAD DIST. NO. 1 ILLINOIS			CONTRACT NO. 63553	
FED. AID PROJECT HPP-4064(003)				

DATE	
BY	
SURVEYED	
PLOTTED	
TEMPLATE	
AREAS	
CHECKED	
NO.	

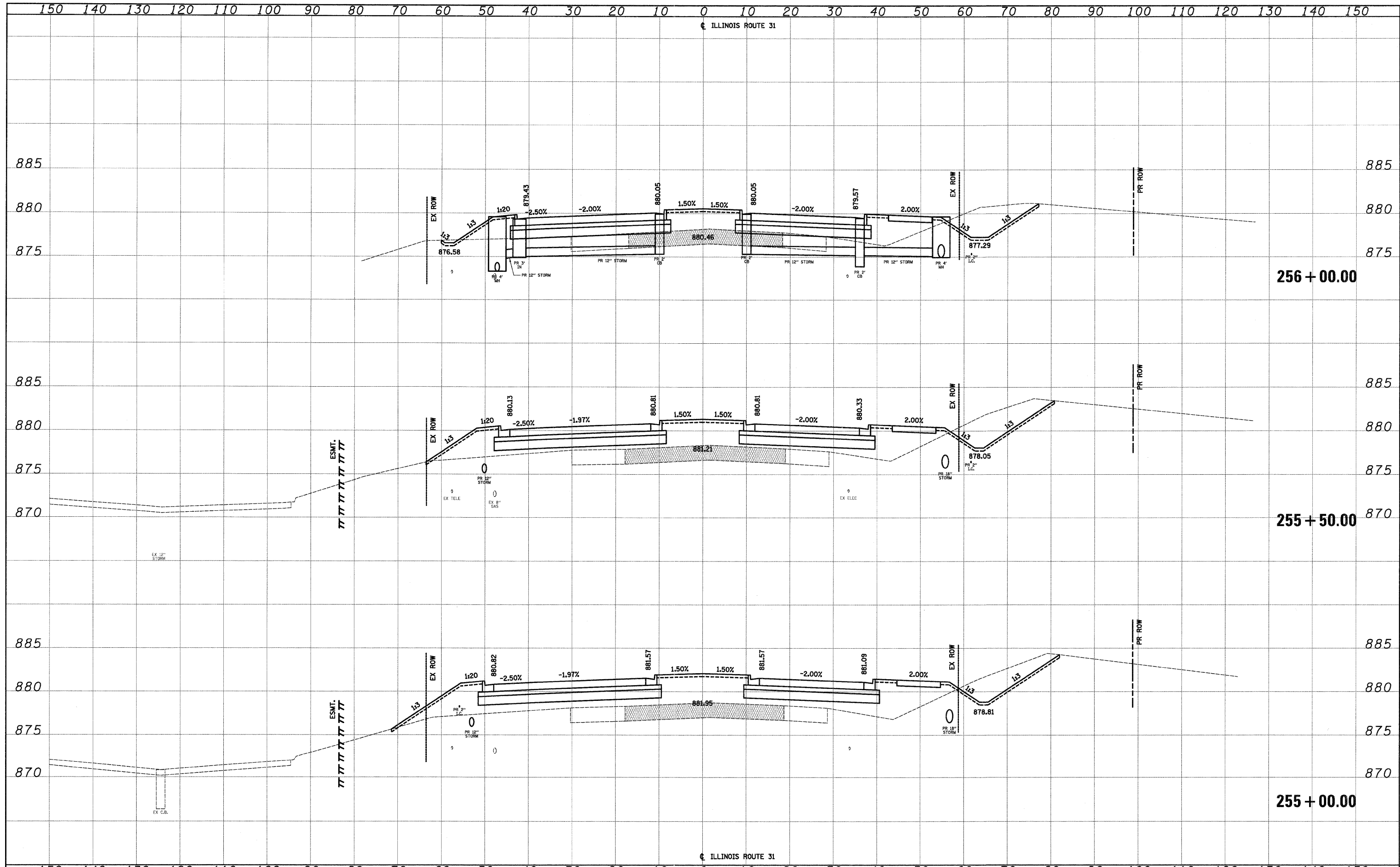
DATE	
BY	
ORIGINAL SURVEY	
PLOTTED	
TEMPLATE	
AREAS	
CHECKED	
NO.	



FILE NAME =	USER NAME = dta	DESIGNED - KWH	REVISED -	STATE OF ILLINOIS DEPARTMENT OF TRANSPORTATION	CROSS SECTIONS	F.A.U. RTE. 3887	SECTION 96-00209-01-PV	COUNTY McHENRY	TOTAL SHEETS 271	SHEET NO. 231
Y:\2278 Virginia Klassen\oad\ref\2278-ahs\seht\tdgn	PLLOT SCALE = 10.0000' / 1".	DRAWN - KWH	REVISED -			SCALE: 10'H: 5'V	SHEET NO. 38 OF 78 SHEETS	STA. 253+50.00 TO STA. 254+50.00	FED. ROAD DIST. NO. 1 [ILLINOIS]	FED. AID PROJECT HPP-4064(003)
PLLOT DATE = 10/24/2011	DATE - 10/24/11	CHECKED - GAB	REVISED -			CONTRACT NO. 63553				
		DATE - 10/24/11	REVISED -							

DATE	
BY	
SURVEYED	
PLOTTED	
NOTE BOOK	
AREAS CHECKED	
NO.	

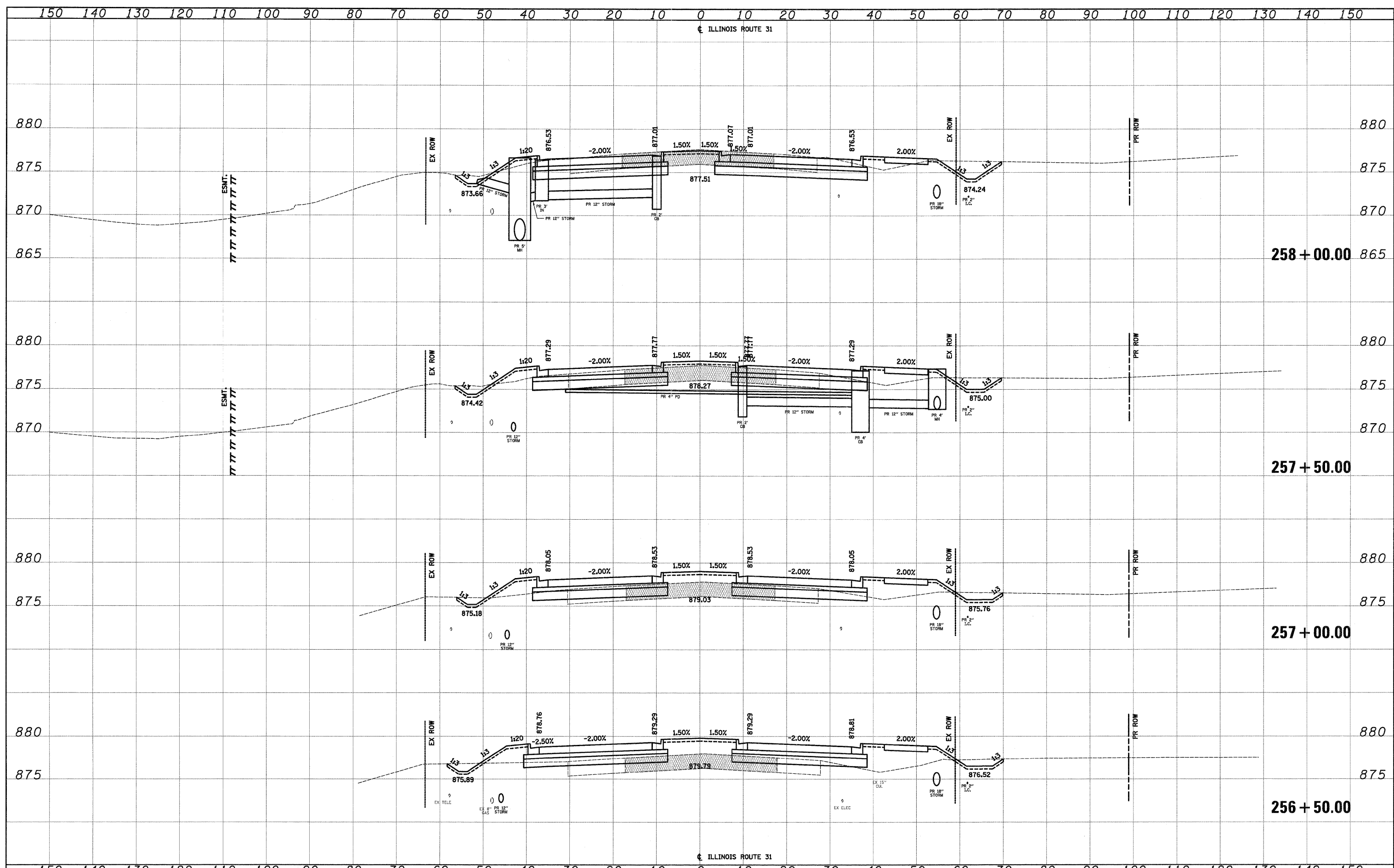
DATE	
BY	
SURVEYED	
PLOTTED	
NOTE BOOK	
AREAS CHECKED	
NO.	



FILE NAME =	USER NAME = dsa	DESIGNED - KWH	REVISED -	STATE OF ILLINOIS DEPARTMENT OF TRANSPORTATION	CROSS SECTIONS SCALE: 10'H: 5'V SHEET NO. 39 OF 78 SHEETS STA. 255+00.00 TO STA. 256+00.00	F.A.U. RTE. 3887	SECTION 96-00209-01-PV	COUNTY McHENRY	TOTAL SHEETS 271	SHEET NO. 232	
Y:\2278 Virginia Klassen\cad\ref\2278-shr-xssht.dgn	PLOT SCALE = 10,0000 ' / 1m.	DRAWN - KWH	REVISED -			CONTRACT NO. 63553					
	PLOT DATE = 10/24/2011	CHECKED - GAB	REVISED -			FED. ROAD DIST. NO. 1 ILLINOIS FED. AID PROJECT HPP-4064(003)					
		DATE - 10/24/11	REVISED -								

DATE	
BY	
SURVEYED	
PLOTTED	
TEMPLATE	
NOTE BOOK	
AREAS CHECKED	

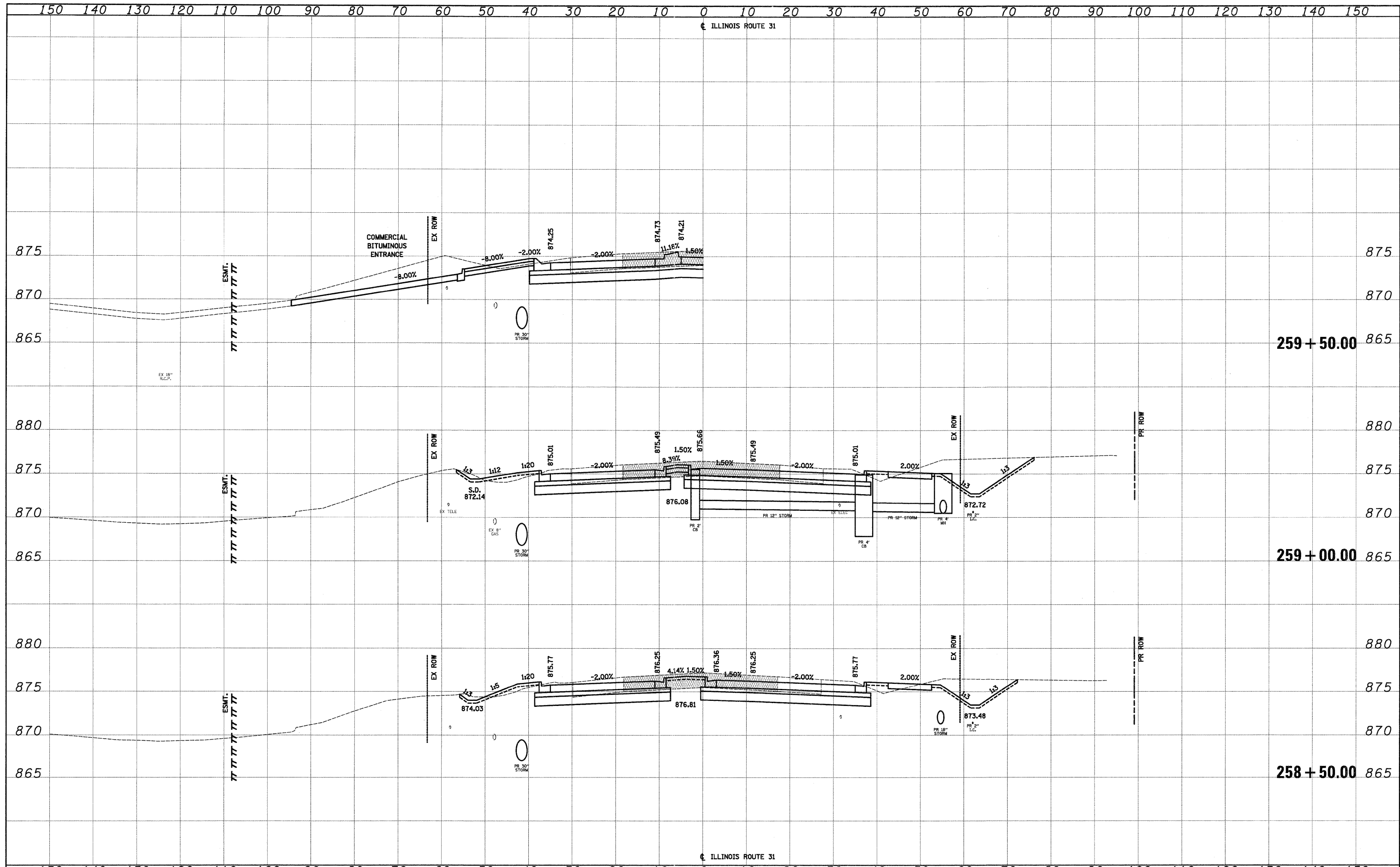
DATE	
BY	
SURVEYED	
PLOTTED	
TEMPLATE	
NOTE BOOK	
AREAS CHECKED	



FILE NAME =	USER NAME = dsa	DESIGNED - KWH	REVISED -	STATE OF ILLINOIS DEPARTMENT OF TRANSPORTATION	CROSS SECTIONS	F.A.U. R.T.E. = 3887	SECTION = 96-00209-01-PV	COUNTY = McHENRY	TOTAL SHEETS = 271	SHEET NO. = 233	
Y:\2278 Virginia Klassen\oad\ref\2278-sht-xssht1.dgn		DRAWN - KWH	REVISED -			SCALE: 10'H: 5'V	SHEET NO. 40 OF 78 SHEETS	STA. 256+50.00 TO STA. 258+00.00	FED. ROAD DIST. NO. 1	ILLINOIS	FED. AID PROJECT HPP-4064(003)
PLOT SCALE = 10.0000' / 1" =		CHECKED - GAB	REVISED -								
PLOT DATE = 10/24/11		DATE - 10/24/11	REVISED -								

DATE	
BY	
SURVEYED	
PLOTTED	
NOTE BOOK	
AREAS CHECKED	
NO.	

DATE	
BY	
ORIGINAL SURVEY	
PLOTTED	
NOTE BOOK	
AREAS CHECKED	
NO.	



FILE NAME = Y:\2278 Virginia Klassen\cad\ref\2278-shr-xssht.dgn
 USER NAME = dse
 PLOT SCALE = 10.0000' / 1" / 1" / 1"
 PLOT DATE = 10/24/2011

DESIGNED - KWH
 DRAWN - KWH
 CHECKED - GAB
 DATE - 10/24/11

REVISED -
 REVISED -
 REVISED -
 REVISED -

**STATE OF ILLINOIS
 DEPARTMENT OF TRANSPORTATION**

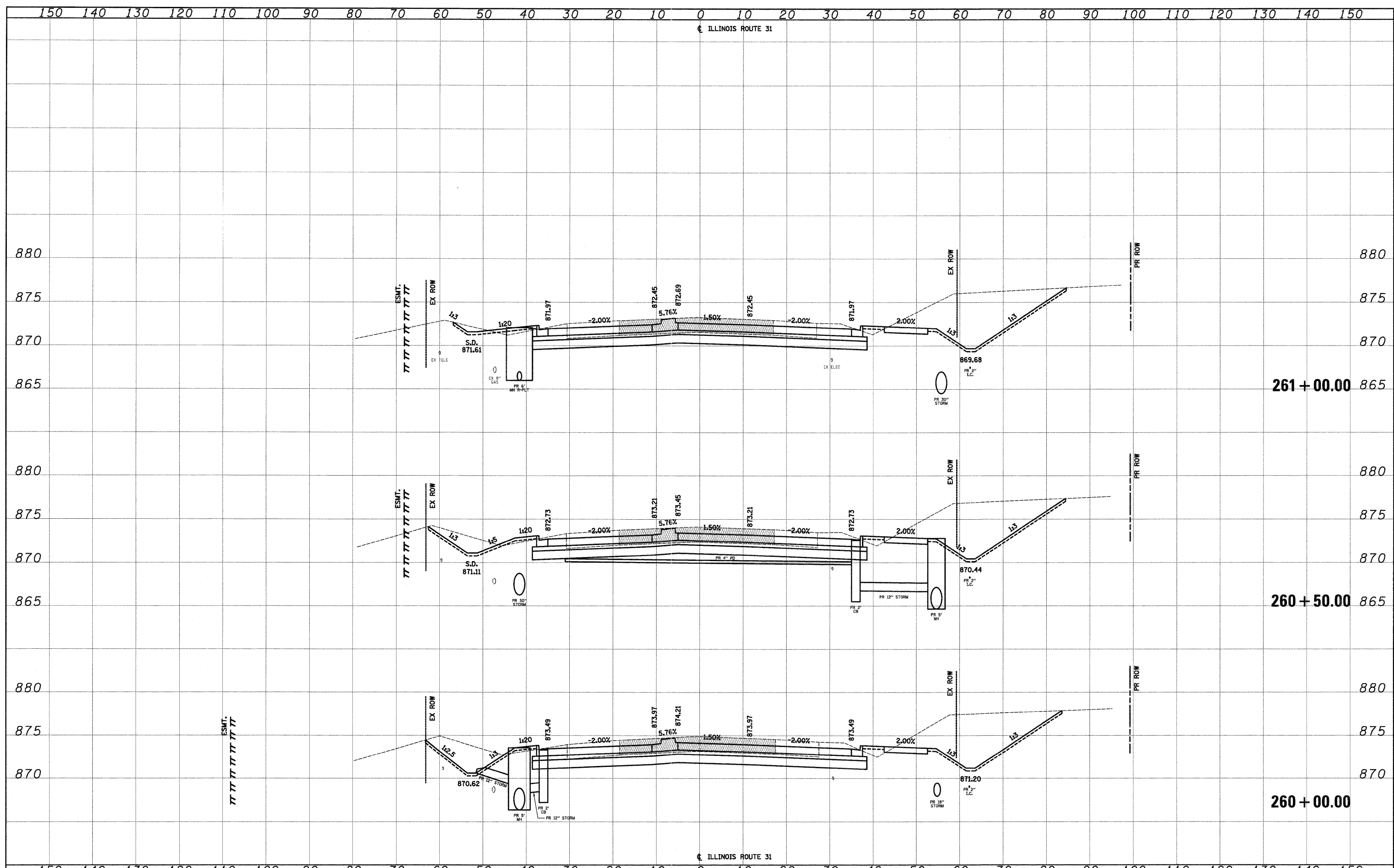
CROSS SECTIONS

SCALE: 10'H: 5'V SHEET NO. 41 OF 78 SHEETS STA. 258+50.00 TO STA. 259+50.00

F.A.U. RTE.	SECTION	COUNTY	TOTAL SHEETS	SHEET NO.
3887	96-00209-01-PV	MCHEMERY	271	234
CONTRACT NO.			63553	
FED. ROAD DIST. NO. 1 ILLINOIS FED. AID PROJECT HPP-406(003)				

DATE	
BY	
SURVEYED	
PLOTTED	
TEMPLATE	
NOTE BOOK	
AREAS CHECKED	
NO.	

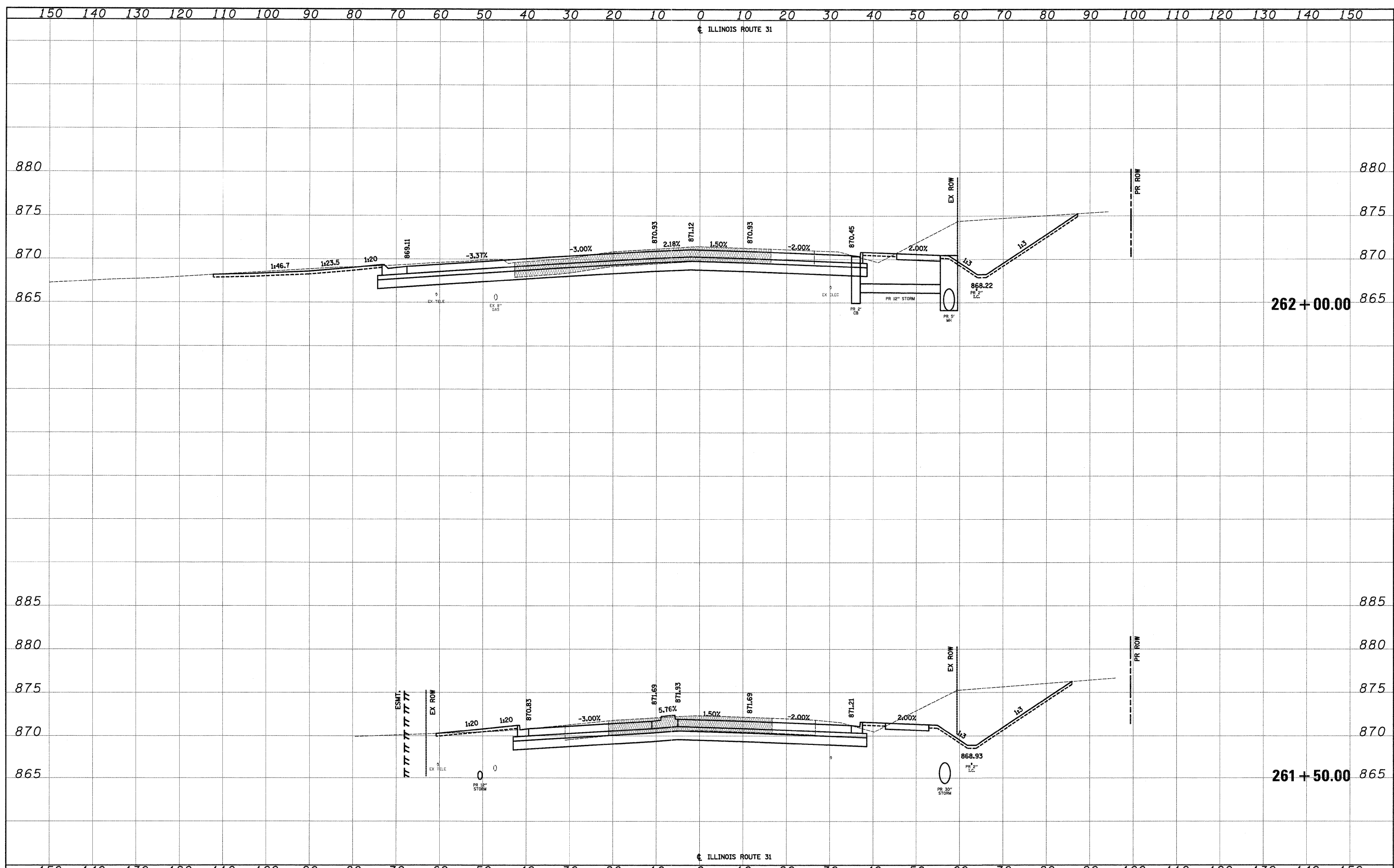
DATE	
BY	
SURVEYED	
PLOTTED	
TEMPLATE	
NOTE BOOK	
AREAS CHECKED	
NO.	



FILE NAME =	USER NAME = dsa	DESIGNED - KWH	REVISED -	STATE OF ILLINOIS DEPARTMENT OF TRANSPORTATION	CROSS SECTIONS	FAA.U. SECTION COUNTY TOTAL SHEETS SHEET NO.
Y:\2278 Virginia Klassen\oad\ref\2278-sht-xasht.dgn	DRAWN - KWH	REVISED -	3887 96-00209-01-PV McHENRY 271 235			
PLOT SCALE = 10.0000' / 1".	CHECKED - GAB	REVISED -	CONTRACT NO. 63553			
PLOT DATE = 10/24/2011	DATE - 10/24/11	REVISED -	FED. ROAD DIST. NO. 1 ILLINOIS FED. AID PROJECT HPP-4064(003)			

DATE	
BY	
SURVEYED	
PLOTTED	
TEMPLATE	
AREAS	
CHECKED	
NO.	

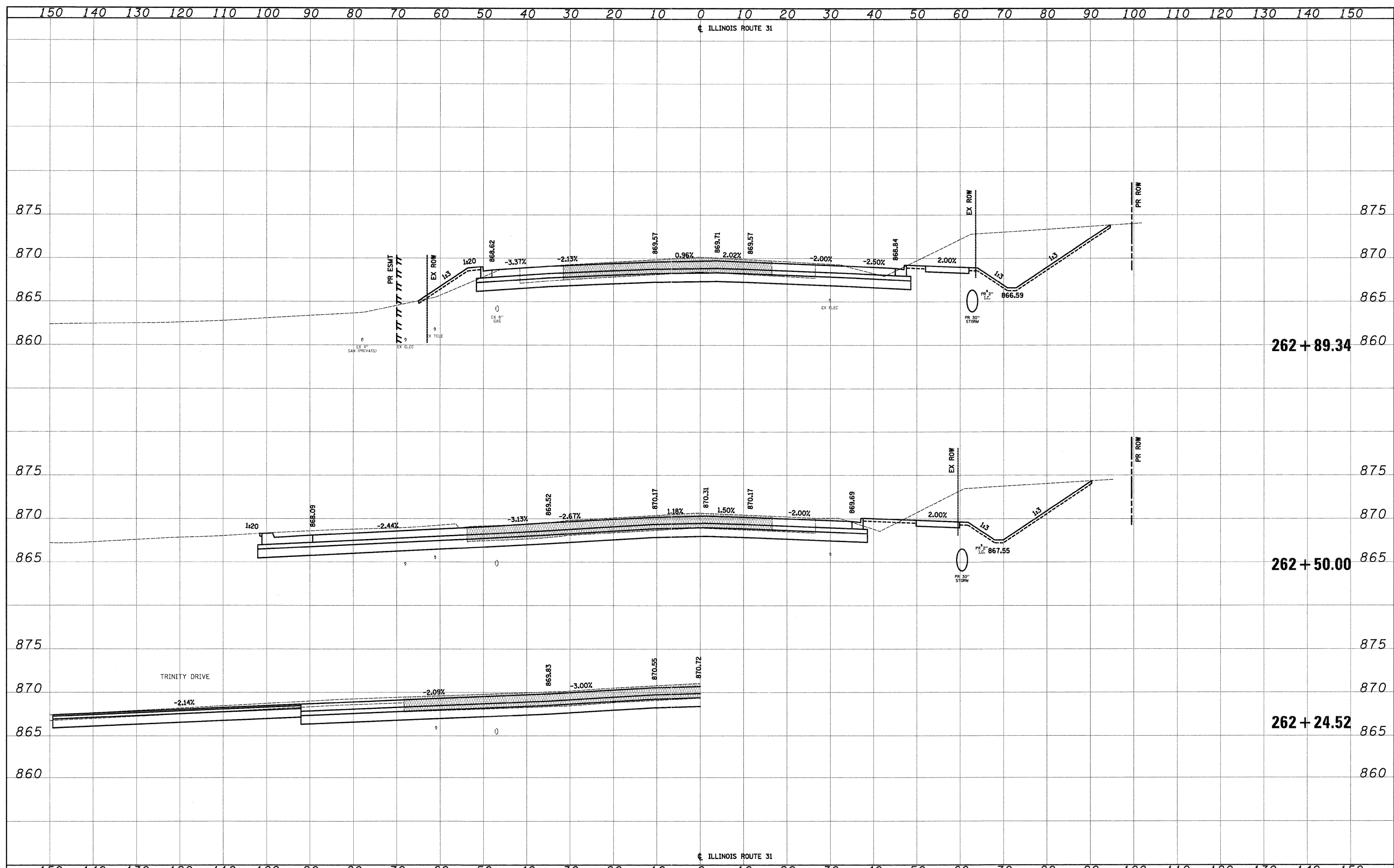
DATE	
BY	
SURVEYED	
PLOTTED	
TEMPLATE	
AREAS	
CHECKED	
NO.	



FILE NAME =	USER NAME = dsa	DESIGNED - KWH	REVISED -	STATE OF ILLINOIS DEPARTMENT OF TRANSPORTATION	CROSS SECTIONS	F.A.U. RTE. 3887	SECTION 96-00209-01-PV	COUNTY McHENRY	TOTAL SHEETS 271	SHEET NO. 236	
Y:\22278 Virginia Klassen\cad\ref\22278-shr-xshst1.dgn		DRAWN - KWH	REVISED -			SCALE: 10'H: 5'V	SHEET NO. 43 OF 78 SHEETS	STA. 261+50.00 TO STA. 262+00.00	CONTRACT NO. 63553		
PLOT SCALE = 10.0000' / 1in.		CHECKED - GAB	REVISED -			FED. ROAD DIST. NO. 1 ILLINOIS FED. AID PROJECT HPP-4064(003)					
PLOT DATE = 10/24/11		DATE - 10/24/11	REVISED -								

DATE	
BY	
SURVEYED	
PLOTTED	
TEMPLATE	
NOTE BOOK	
AREAS	
CHECKED	
NO.	

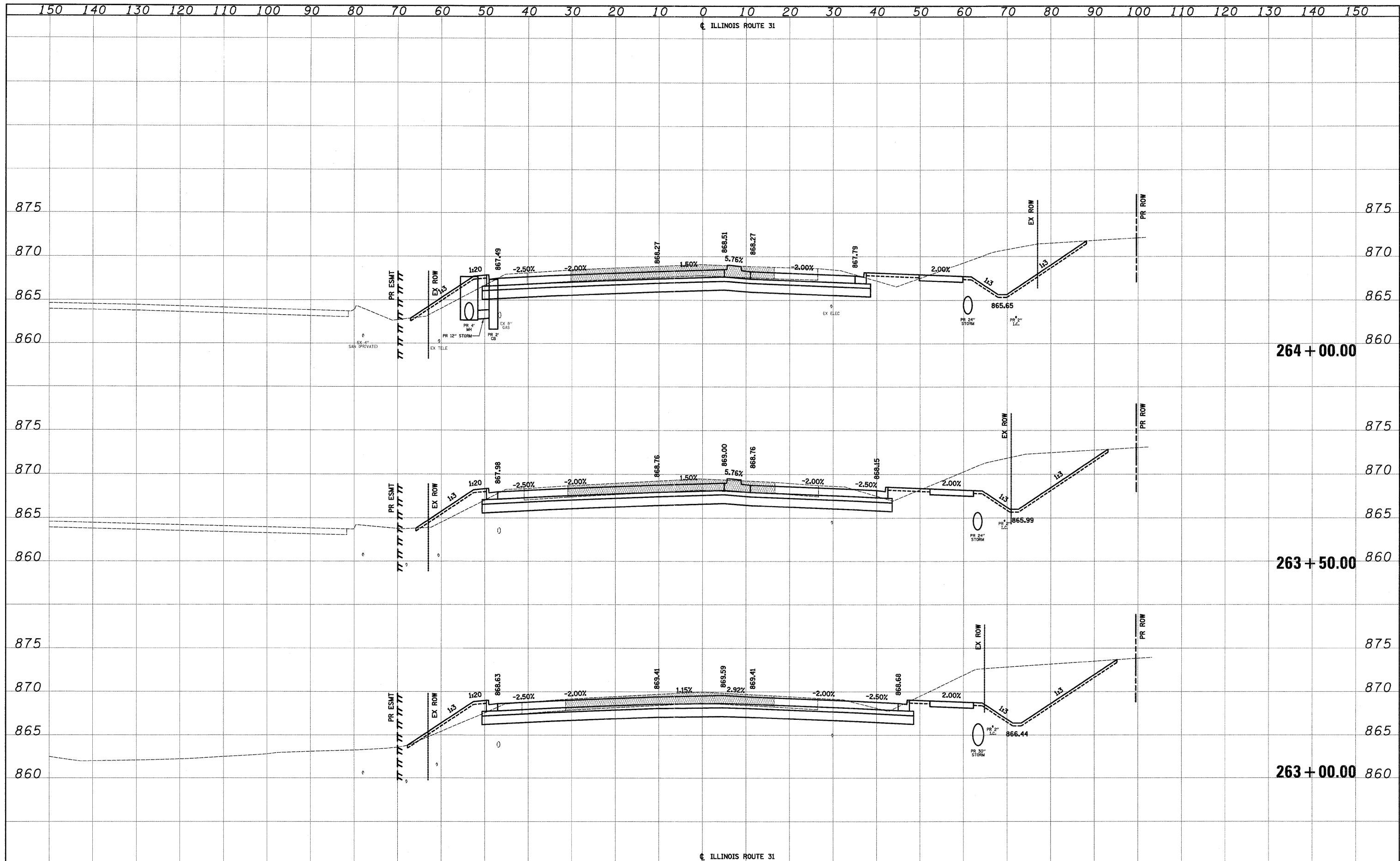
DATE	
BY	
SURVEYED	
PLOTTED	
TEMPLATE	
NOTE BOOK	
AREAS	
CHECKED	
NO.	



FILE NAME =	USER NAME = dte	DESIGNED - KWH	REVISED -	STATE OF ILLINOIS DEPARTMENT OF TRANSPORTATION	CROSS SECTIONS	F.A.U. R.T.E. 3887	SECTION 96-00209-01-PV	COUNTY McHENRY	TOTAL SHEETS 271	SHEET NO. 237
Y:\2278 Virginia Klassen\oad\ref\2278-sht-xssh1.dgn	PLOT SCALE = 10.0000' / 1in.	DRAWN - KWH	REVISED -			SCALE: 10'H 5'V	SHEET NO. 44 OF 78 SHEETS	STA. 262+24.52 TO STA. 262+89.34	FED. ROAD DIST. NO. 1 ILLINOIS	FED. AID PROJECT HPP-4064(003)
	PLOT DATE = 10/24/2011	CHECKED - GAB	REVISED -			CONTRACT NO. 63553				
		DATE - 10/24/11	REVISED -							

DATE	
BY	
SURVEYED	
PLOTTED	
TEMPLATE	
NOTE BOOK	
AREAS CHECKED	
NO.	

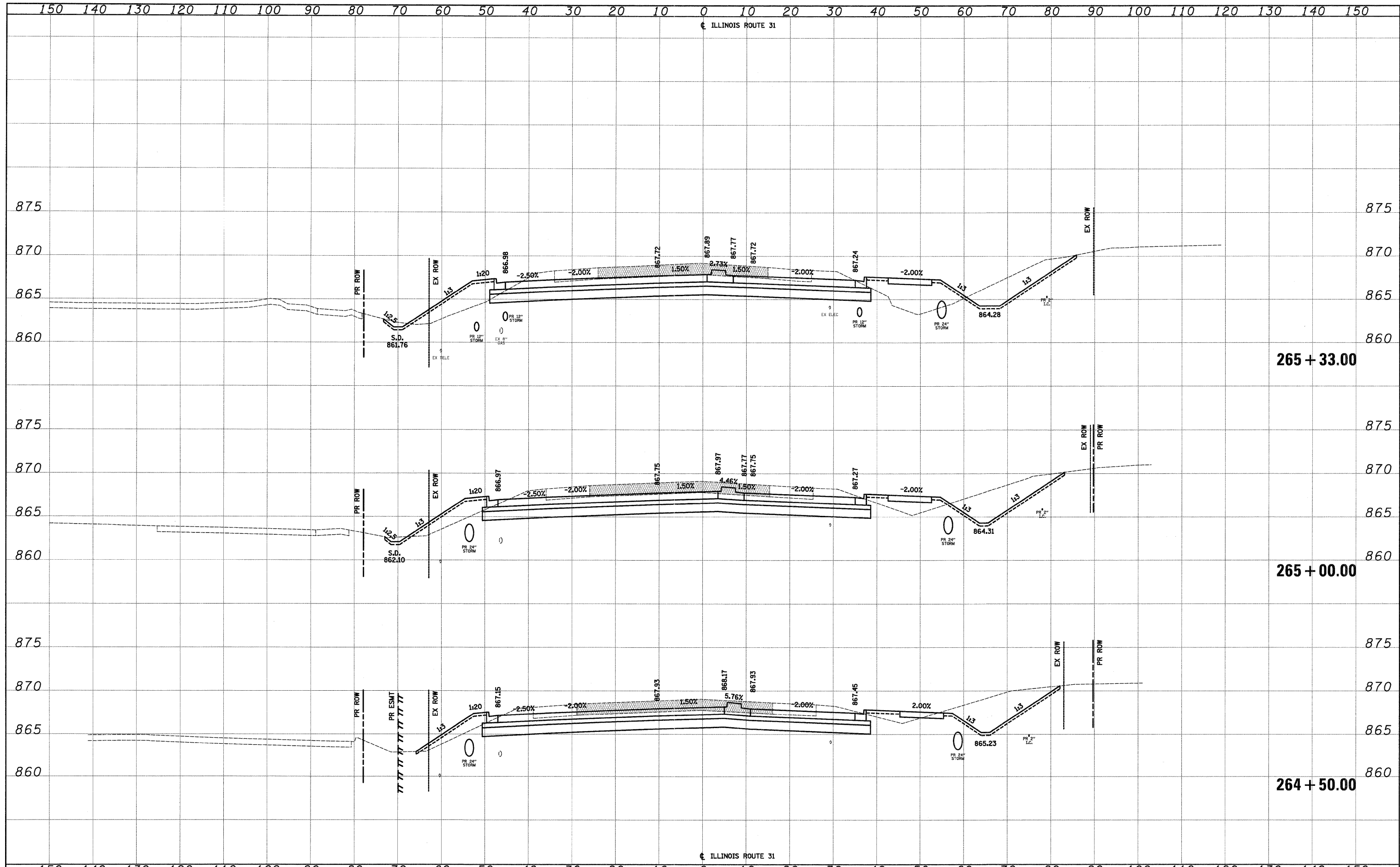
DATE	
BY	
ORIGINAL SURVEY	
PLOTTED	
TEMPLATE	
NOTE BOOK	
AREAS CHECKED	
NO.	



FILE NAME =	USER NAME = dte	DESIGNED - KWH	REVISED -	STATE OF ILLINOIS DEPARTMENT OF TRANSPORTATION	CROSS SECTIONS		F.A.J. RTE. 3887	SECTION 96-00209-01-PV	COUNTY McHENRY	TOTAL SHEETS 271	SHEET NO. 238
Y:\2278 Virginia Klesan\oad\ref\2278-shh-xssh1.dgn		DRAWN - KWH	REVISED -		SCALE: 10'H: 5'V	SHEET NO. 45 OF 78 SHEETS	STA. 263+00.00 TO STA. 264+00.00	CONTRACT NO. 63553		FED. ROAD DIST. NO. 1 ILLINOIS FED. AID PROJECT HPP-40640031	
		CHECKED - GAB	REVISED -								
		DATE - 10/24/11	REVISED -								

DATE	
BY	
SURVEYED	
PLOTTED	
NOTE BOOK	
AREAS CHECKED	
NO.	

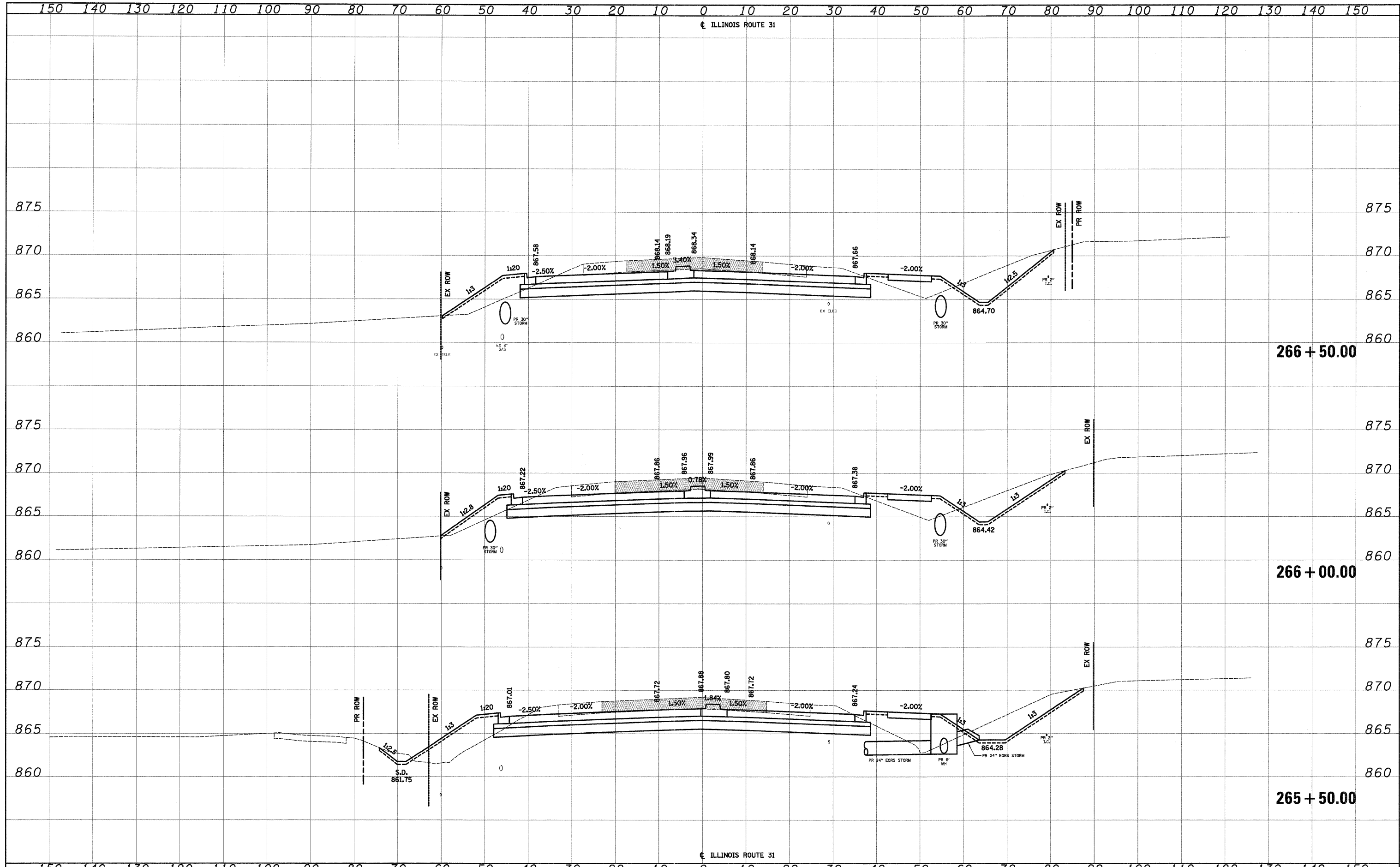
DATE	
BY	
SURVEYED	
PLOTTED	
NOTE BOOK	
AREAS CHECKED	
NO.	



FILE NAME =	USER NAME = dta	DESIGNED - KWH	REVISED -	STATE OF ILLINOIS DEPARTMENT OF TRANSPORTATION	CROSS SECTIONS	F.A.U. RTE.	SECTION	COUNTY	TOTAL SHEETS	SHEET NO.	
Y:\2278 Virginia Klassen\load\ref\2278-shr-xshh1.dgn		DRAWN - KWH	REVISED -			3887	96-00209-01-PV	McHENRY	271	239	
PLOT SCALE = 10.0000' / 1" =		CHECKED - GAB	REVISED -			CONTRACT NO. 63553					
PLOT DATE = 10/24/2011		DATE - 10/24/11	REVISED -			SCALE: 10'H: 5'V		SHEET NO. 46 OF 78 SHEETS		STA. 264+50.00 TO STA. 265+33.00	

DATE	
BY	
SURVEYED	
PLOTTED	
TEMPLATE	
NOTE BOOK	
AREAS CHECKED	
NO.	

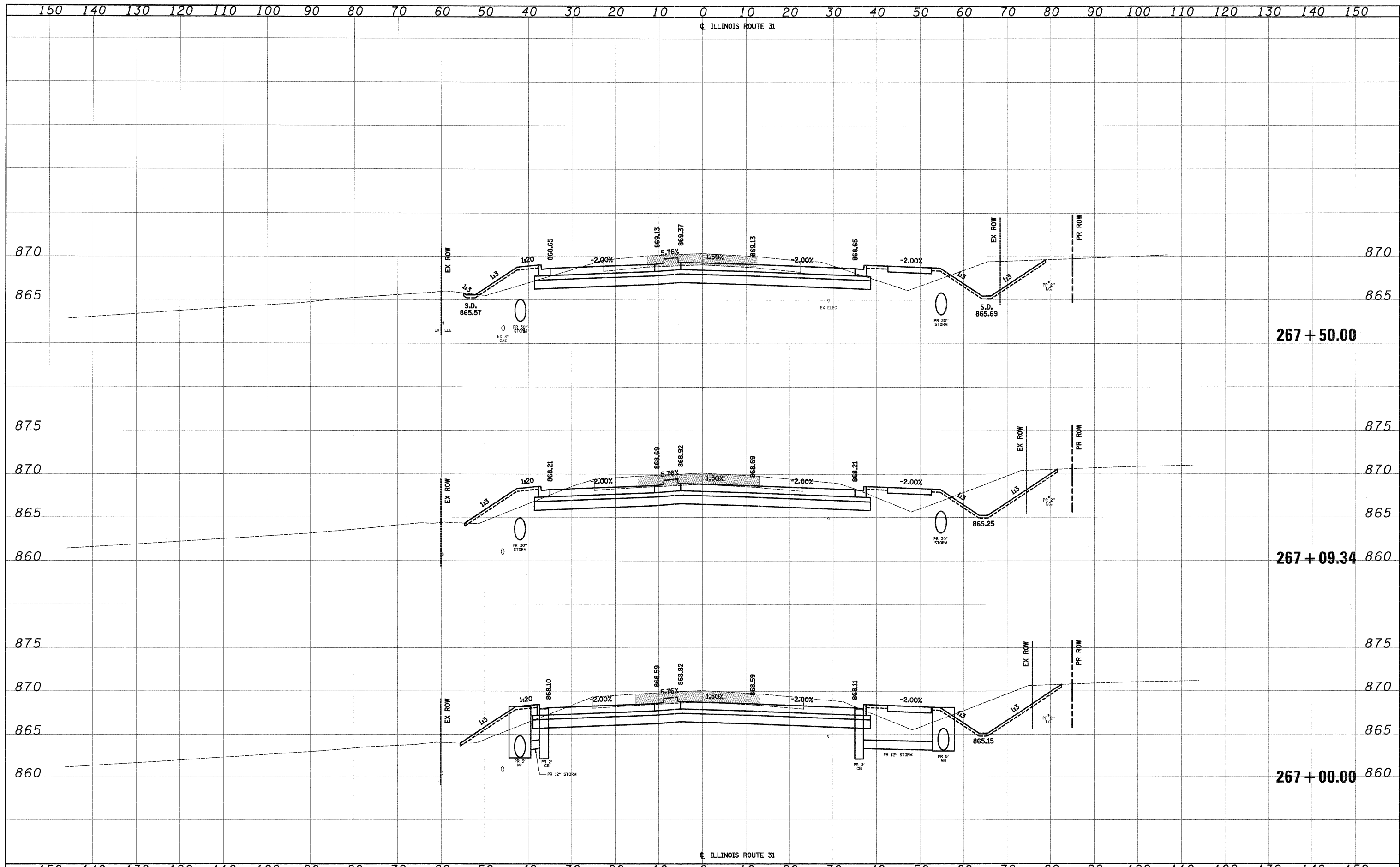
DATE	
BY	
SURVEYED	
PLOTTED	
TEMPLATE	
NOTE BOOK	
AREAS CHECKED	
NO.	



FILE NAME =	USER NAME = dte	DESIGNED - KWH	REVISED -	STATE OF ILLINOIS DEPARTMENT OF TRANSPORTATION	CROSS SECTIONS SCALE: 10'H: 5'V SHEET NO. 47 OF 78 SHEETS STA. 265+50.00 TO STA. 266+50.00	F.A.U. RTE. 3887	SECTION 96-00209-01-PV	COUNTY McHENRY	TOTAL SHEETS 271	SHEET NO. 240	
Y:\2278 Virginia Kliesen\cad\ref\2278-sht-xssh1.dgn	DRAWN - KWH	CHECKED - GAB	REVISED -			CONTRACT NO. 63553					
PLOT SCALE = 10.0000' / 1" =	DATE - 10/24/11	REVISED -	REVISED -			FED. ROAD DIST. NO. 1 ILLINOIS FED. AID PROJECT HPP-4064(003)					
PLOT DATE = 10/24/2011	REVISED -	REVISED -	REVISED -								

DATE	
BY	
SURVEYED	
PLOTTED	
TEMPLATE	
NOTE BOOK	
AREAS CHECKED	
NO.	

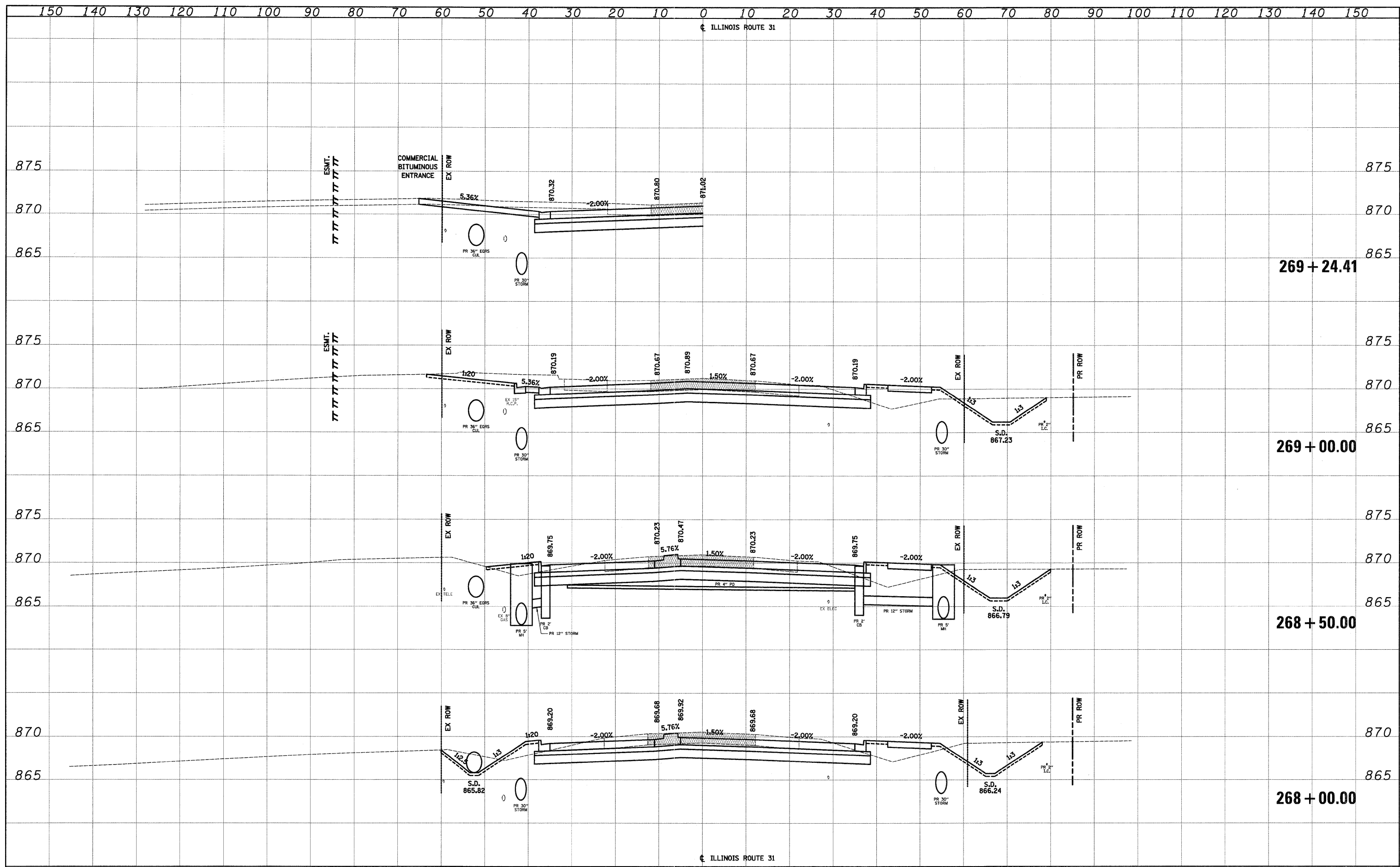
DATE	
BY	
ORIGINAL SURVEY	
NOTE BOOK	
AREAS CHECKED	
NO.	



FILE NAME =	USER NAME = dsa	DESIGNED - KWH	REVISED -	STATE OF ILLINOIS DEPARTMENT OF TRANSPORTATION	CROSS SECTIONS	F.A.U. RTE. 3887	SECTION 96-00209-01-PV	COUNTY McHENRY	TOTAL SHEETS 271	SHEET NO. 241	
Y:\2278 Virginia Klassen\cad\ref\2278-shr-xsh.t	dgn	DRAWN - KWH	REVISED -			SCALE: 10'H: 5'V	SHEET NO. 48 OF 78 SHEETS	STA. 267+00.00 TO STA. 267+50.00	CONTRACT NO. 63553		
PLOT SCALE = 10.0000' / 1" =		CHECKED - GAB	REVISED -			FED. ROAD DIST. NO. 1 ILLINOIS FED. AID PROJECT HPP-406(003)					
PLOT DATE = 10/24/2011		DATE - 10/24/11	REVISED -								

DATE	
BY	
SURVEYED	
PLOTTED	
TEMPLATE	
AREAS	
CHECKED	
NO.	

DATE	
BY	
SURVEYED	
PLOTTED	
TEMPLATE	
AREAS	
CHECKED	
NO.	



FILE NAME = Y:\2278 Virginia Klassen\cad\ref\2278-ah-t-xsh.tdgn

USER NAME = dte

DESIGNED - KWH

DRAWN - KWH

CHECKED - GAB

DATE - 10/24/11

PLLOT SCALE = 10.0000' / 1" =

PLLOT DATE = 10/24/2011

DESIGNED - KWH

DRAWN - KWH

CHECKED - GAB

DATE - 10/24/11

REVISED -

REVISED -

REVISED -

REVISED -

STATE OF ILLINOIS
DEPARTMENT OF TRANSPORTATION

CROSS SECTIONS

SCALE: 10'H = 5'V

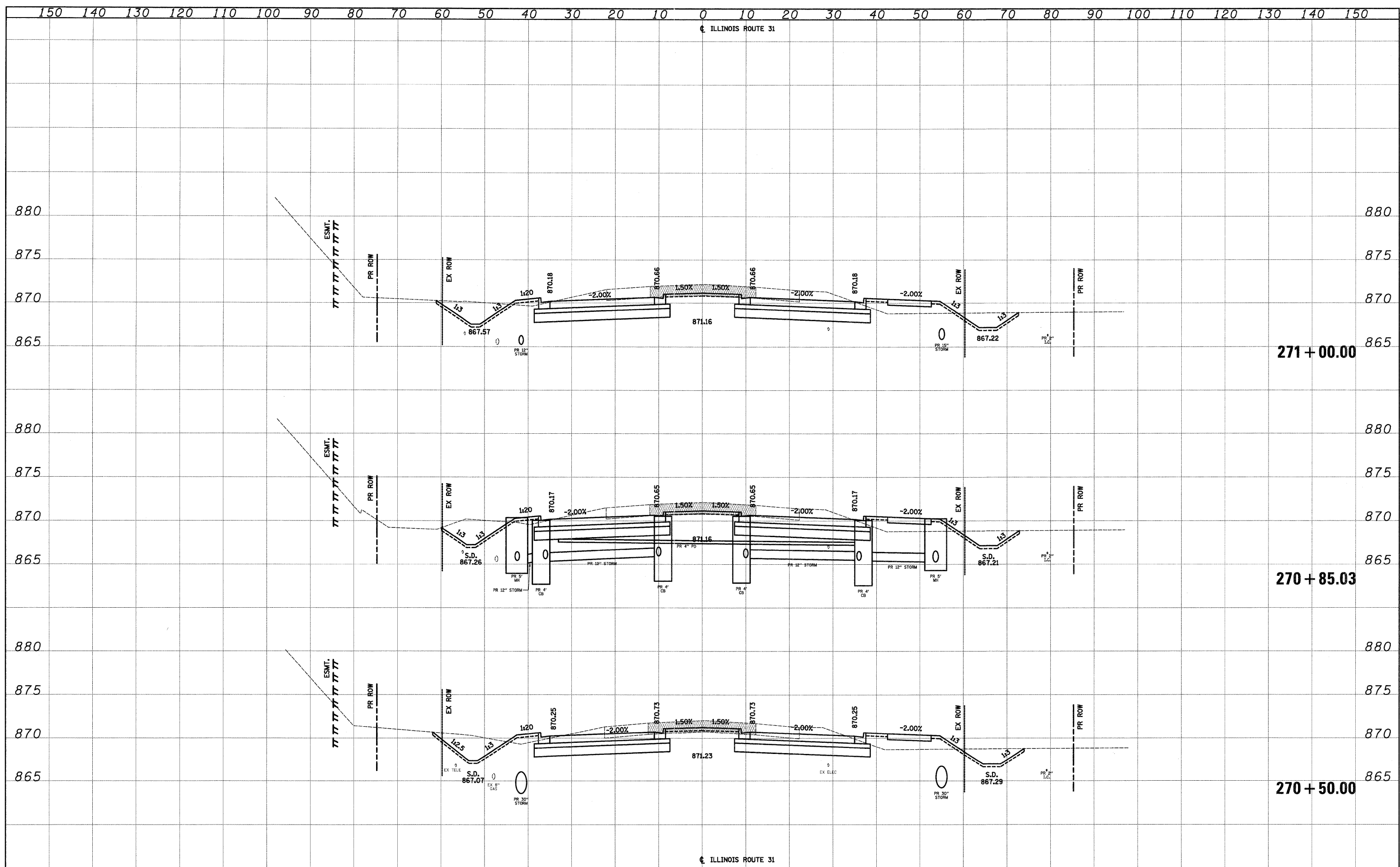
SHEET NO. 49 OF 78 SHEETS

STA. 268+00.00 TO STA. 269+24.41

F.A.L. RTE.	SECTION	COUNTY	TOTAL SHEETS	SHEET NO.
3887	96-00209-01-PV	MCHEMERY	271	242
CONTRACT NO. 63553			FED. ROAD DIST. NO. 1 ILLINOIS FED. AID PROJECT HPP-4064(003)	

BY	DATE
SURVEYED	
PLOTTED	
TEMPLATE	
NOTE BOOK	
AREAS CHECKED	
NO.	

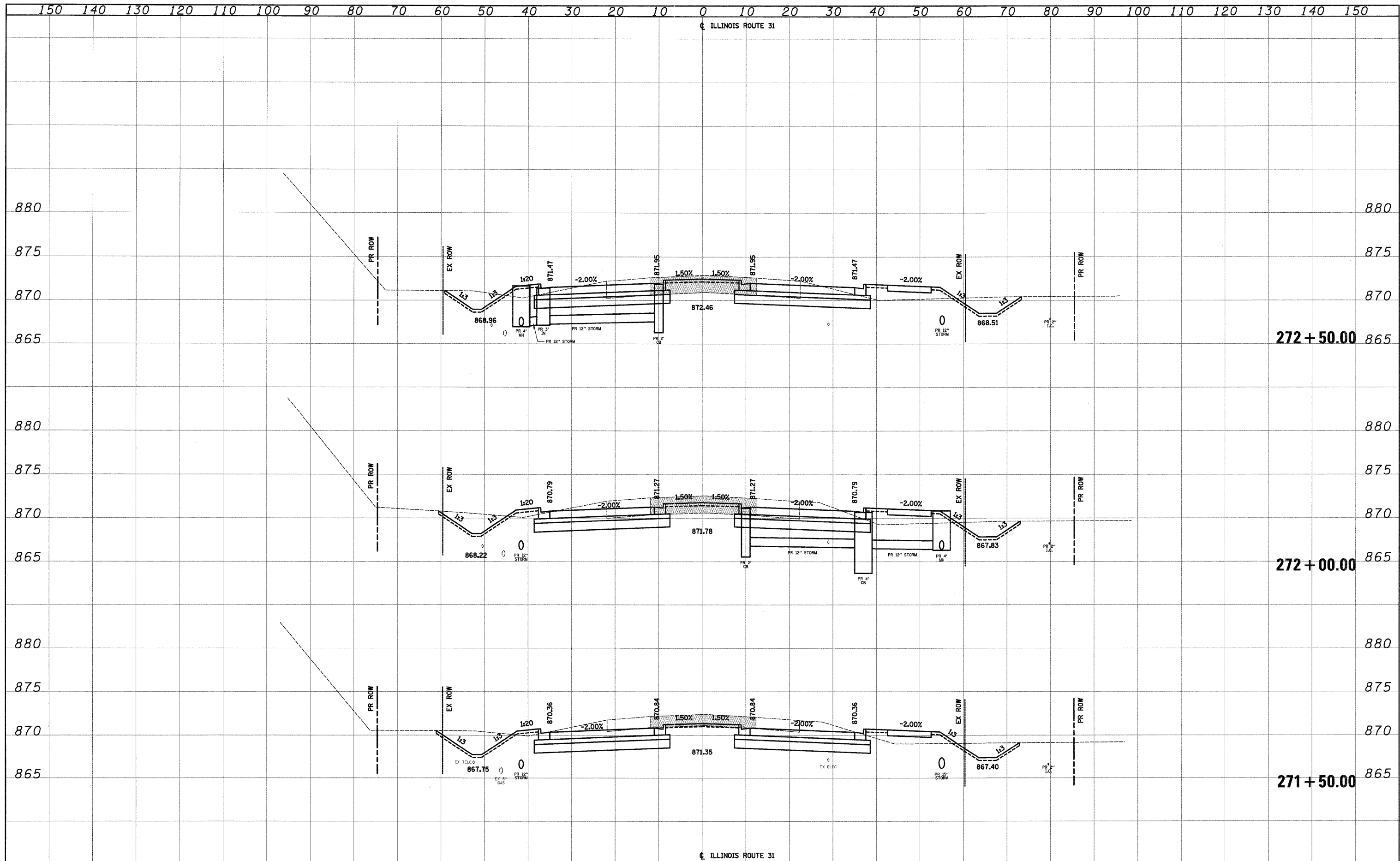
DATE	
SURVEYED	
PLOTTED	
TEMPLATE	
NOTE BOOK	
AREAS CHECKED	
NO.	



FILE NAME =	USER NAME = dta	DESIGNED - KWH	REVISED -	STATE OF ILLINOIS DEPARTMENT OF TRANSPORTATION	CROSS SECTIONS	F.A.U. RTE. = 3887	SECTION = 96-00209-01-PV	COUNTY = McHENRY	TOTAL SHEETS = 271	SHEET NO. = 244		
Y:\2278 Virginia Klassen\oad\ref\2278-sht-kash\sign	PLOT SCALE = 10.0000' / 1" =	CHECKED - GAB	REVISED -			SCALE: 10'H: 5'V	SHEET NO. 51 OF 78 SHEETS	STA. 270+50.00 TO STA. 271+00.00	FED. ROAD DIST. NO. 1 ILLINOIS FED. AID PROJECT HPP-4064(003)			
PLOT DATE = 10/24/11	DATE = 10/24/11	REVISED -	REVISED -			CONTRACT NO. 63553						

DATE	
BY	
SURVEYED	
PLOTTED	
TEMPLATE	
NOTE BOOK	
AREAS CHECKED	
NO.	

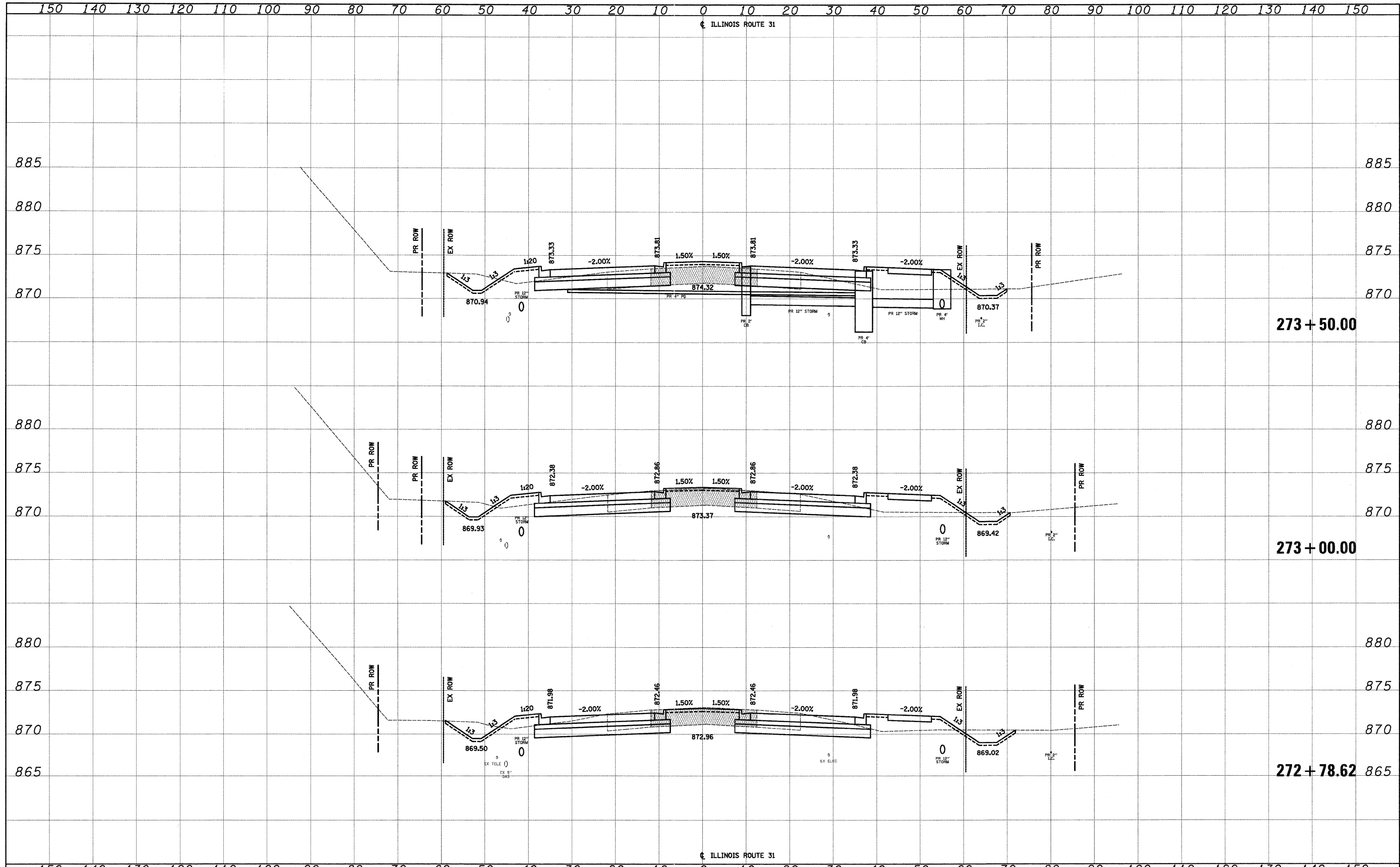
DATE	
BY	
SURVEYED	
PLOTTED	
TEMPLATE	
NOTE BOOK	
AREAS CHECKED	
NO.	



FILE NAME = Y:\2278 Virginia Klassen\cad\ref\2278-shr-xssh1.dgn	USER NAME = dte	DESIGNED - KWH	REVISED -	STATE OF ILLINOIS DEPARTMENT OF TRANSPORTATION	CROSS SECTIONS	F.A.U. RTE. 3887	SECTION 96-00209-01-PV	COUNTY McHENRY	TOTAL SHEETS 271	SHEET NO. 245		
PLOT SCALE = 10.0000' / 1"	CHECKED - GAB	REVISED -	SCALE: 10'H: 5'V			SHEET NO. 52 OF 78 SHEETS	STA. 271+50.00 TO STA. 272+50.00	CONTRACT NO. 63553				
PLOT DATE = 10/24/11	DATE - 10/24/11	REVISED -	FED. ROAD DIST. NO. 1 ILLINOIS FED. AID PROJECT HPP-4064(003)									

DATE	
BY	
SURVEYED	
PLOTTED	
TEMPLATE	
NOTE BOOK	
AREAS CHECKED	
NO.	

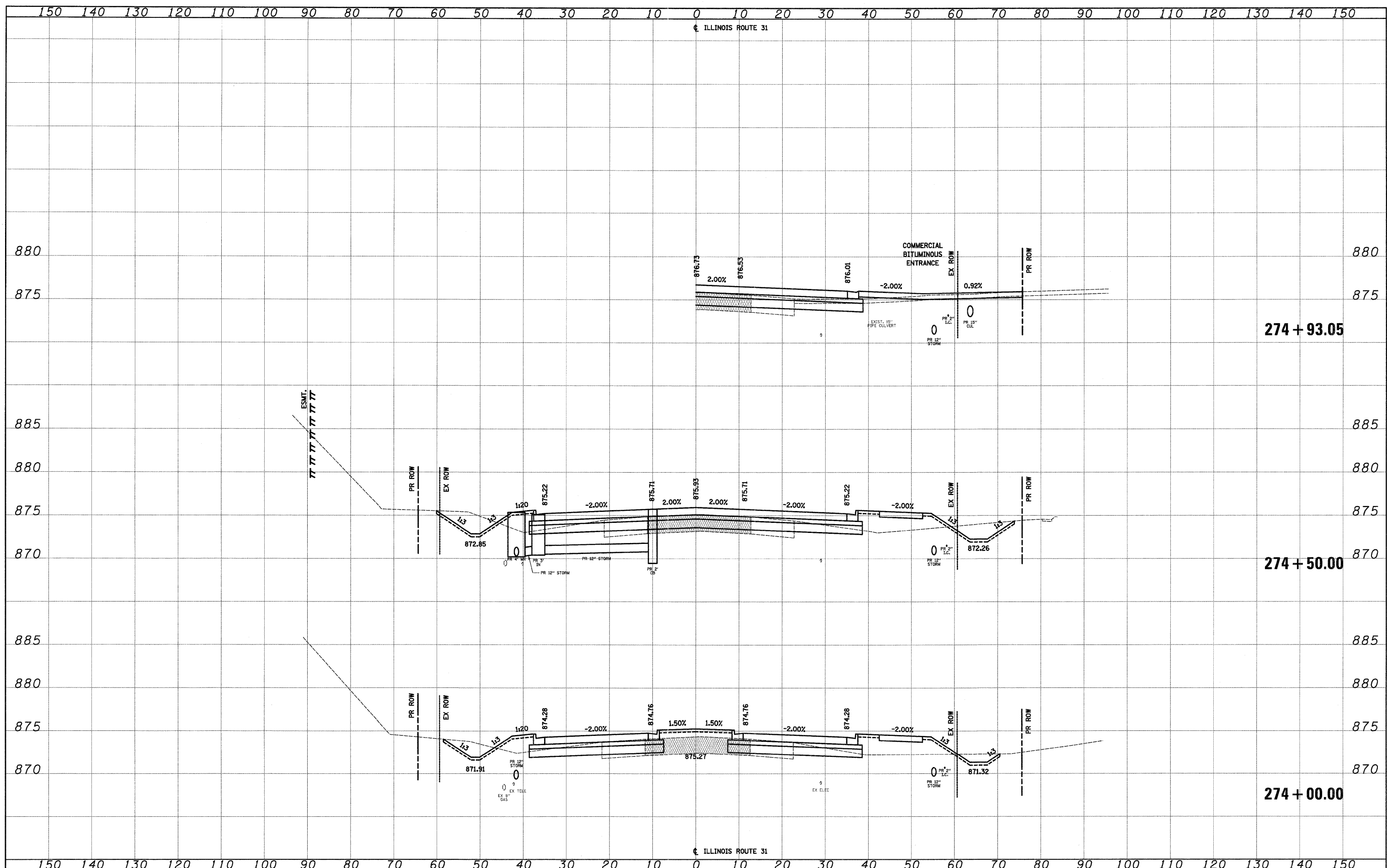
DATE	
BY	
SURVEYED	
PLOTTED	
TEMPLATE	
NOTE BOOK	
AREAS CHECKED	
NO.	



FILE NAME =	USER NAME = dsa	DESIGNED - KWH	REVISED -	STATE OF ILLINOIS DEPARTMENT OF TRANSPORTATION	CROSS SECTIONS	F.A.U. R.T.E. = 3887	SECTION = 96-00209-01-PV	COUNTY = McHENRY	TOTAL SHEETS = 271	SHEET NO. = 246		
Y:\22278 Virginia Klassen\oad\ref\22278-sht-xssht1.dgn		DRAWN - KWH	REVISED -			SCALE: 10'H: 5'V	SHEET NO. 53 OF 78 SHEETS	STA. 272+78.62 TO STA. 273+50.00	FED. ROAD DIST. NO. 1 ILLINOIS FED. AID PROJECT HPP-4064(003)			
PLOT SCALE = 10.0000" / 1"		CHECKED - GAB	REVISED -									
PLOT DATE = 10/24/2011		DATE - 10/24/11	REVISED -									

DATE	
BY	
SURVEYED	
PLOTTED	
TEMPLATE	
NOTE BOOK	
AREAS CHECKED	
NO.	

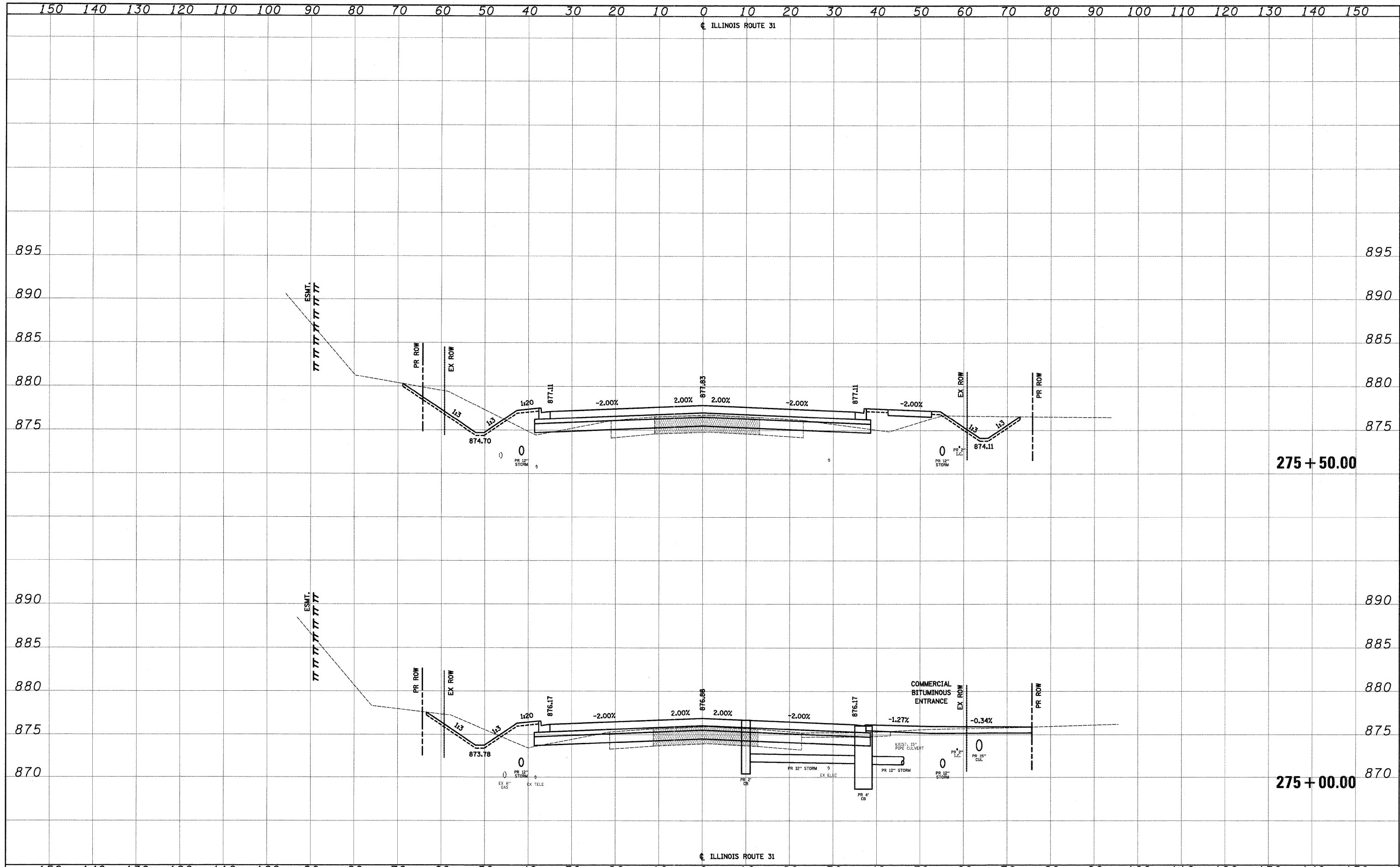
DATE	
BY	
SURVEYED	
PLOTTED	
TEMPLATE	
NOTE BOOK	
AREAS CHECKED	
NO.	



FILE NAME =	USER NAME = dte	DESIGNED - KWH	REVISED -	STATE OF ILLINOIS DEPARTMENT OF TRANSPORTATION	CROSS SECTIONS SCALE: 10'H: 5'V SHEET NO. 54 OF 78 SHEETS STA. 274+00.00 TO STA. 274+93.05	F.A.U. RTE. 3887	SECTION 96-00209-01-PV	COUNTY MOHENRY	TOTAL SHEETS 271	SHEET NO. 247	
Y:\2278 Virginia Klaseen\cad\ref\2278-shr-xssht1.dgn		DRAWN - KWH	REVISED -								
PLOT SCALE = 10.0000' / 1" =		CHECKED - GAB	REVISED -								
PLOT DATE = 10/24/2011		DATE - 10/24/11	REVISED -								
										CONTRACT NO. 63553	
										FED. ROAD DIST. NO. 1 ILLINOIS FED. AID PROJECT HPP-4064003	

DATE	
BY	
SURVEYED	
PLOTTED	
TEMPLATE	
AREAS	
CHECKED	
NO.	

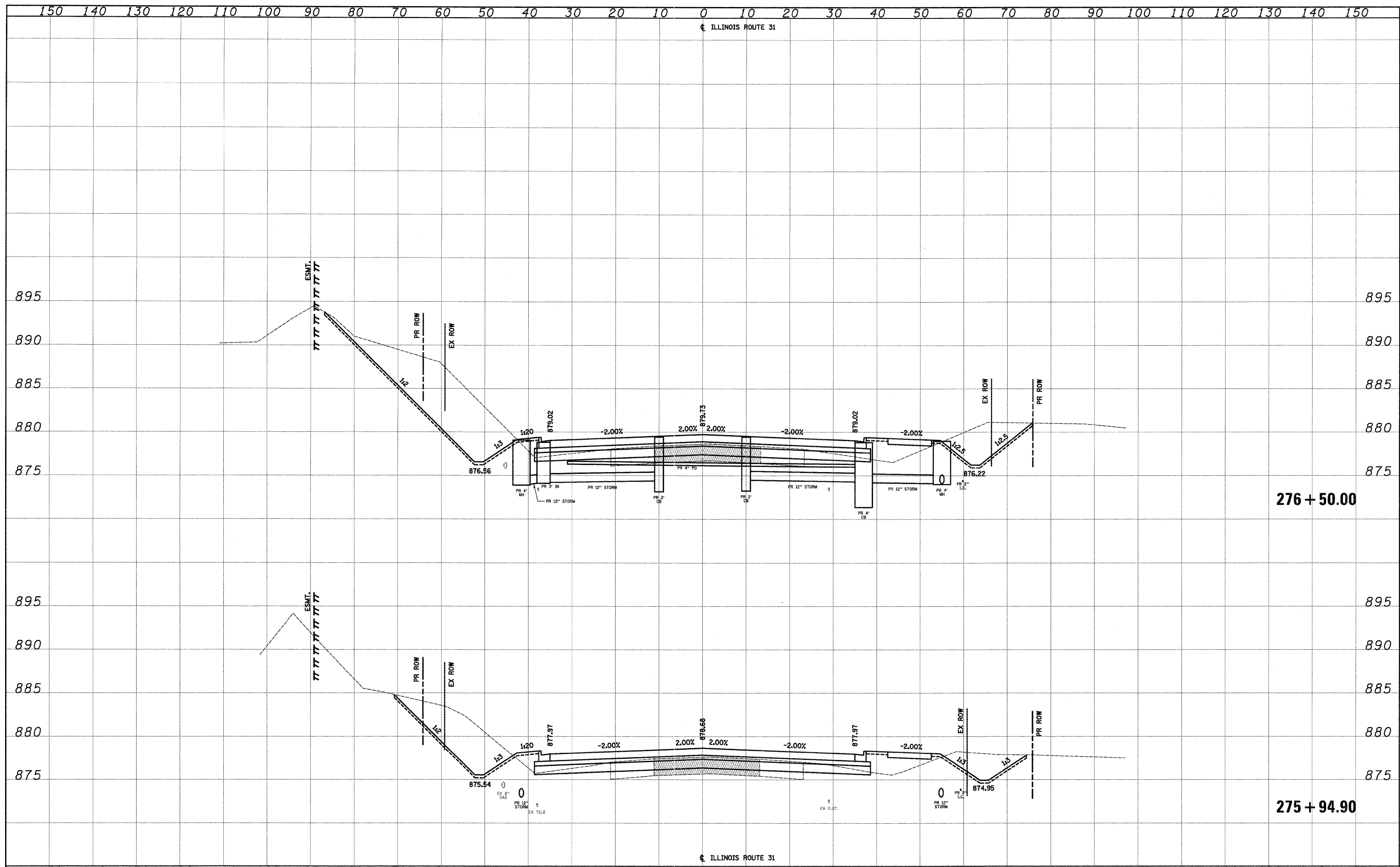
DATE	
BY	
SURVEYED	
PLOTTED	
TEMPLATE	
AREAS	
CHECKED	
NO.	



FILE NAME = Y:\2278 Virginia Klassen\cod\ref\2278-att-xssht1.dgn	USER NAME = dte	DESIGNED - KWH	REVISED -	STATE OF ILLINOIS DEPARTMENT OF TRANSPORTATION	CROSS SECTIONS	F.A.U. RTE. 3887	SECTION 96-00209-01-PV	COUNTY McHENRY	TOTAL SHEETS 271	SHEET NO. 248	
PLOT SCALE = 10,0000' / 1"	CHECKED - GAB	REVISED -	SCALE: 10'H: 5'V			SHEET NO. 55 OF 78 SHEETS	STA. 275+00.00 TO STA. 275+50.00	FED. ROAD DIST. NO. 1 [ILLINOIS] FED. AID PROJECT HPP-4064(003)			
PLOT DATE = 10/24/2011	DATE - 10/24/11	REVISED -									
CONTRACT NO. 63553											

DATE	
BY	
NO.	
FILED	
SURVEYED	
PLOTTED	
TEMPLATE	
NOTE BOOK	
AREAS CHECKED	

DATE	
BY	
NO.	
ORIGINAL	
SURVEY	
PLOTTED	
TEMPLATE	
NOTE BOOK	
AREAS CHECKED	

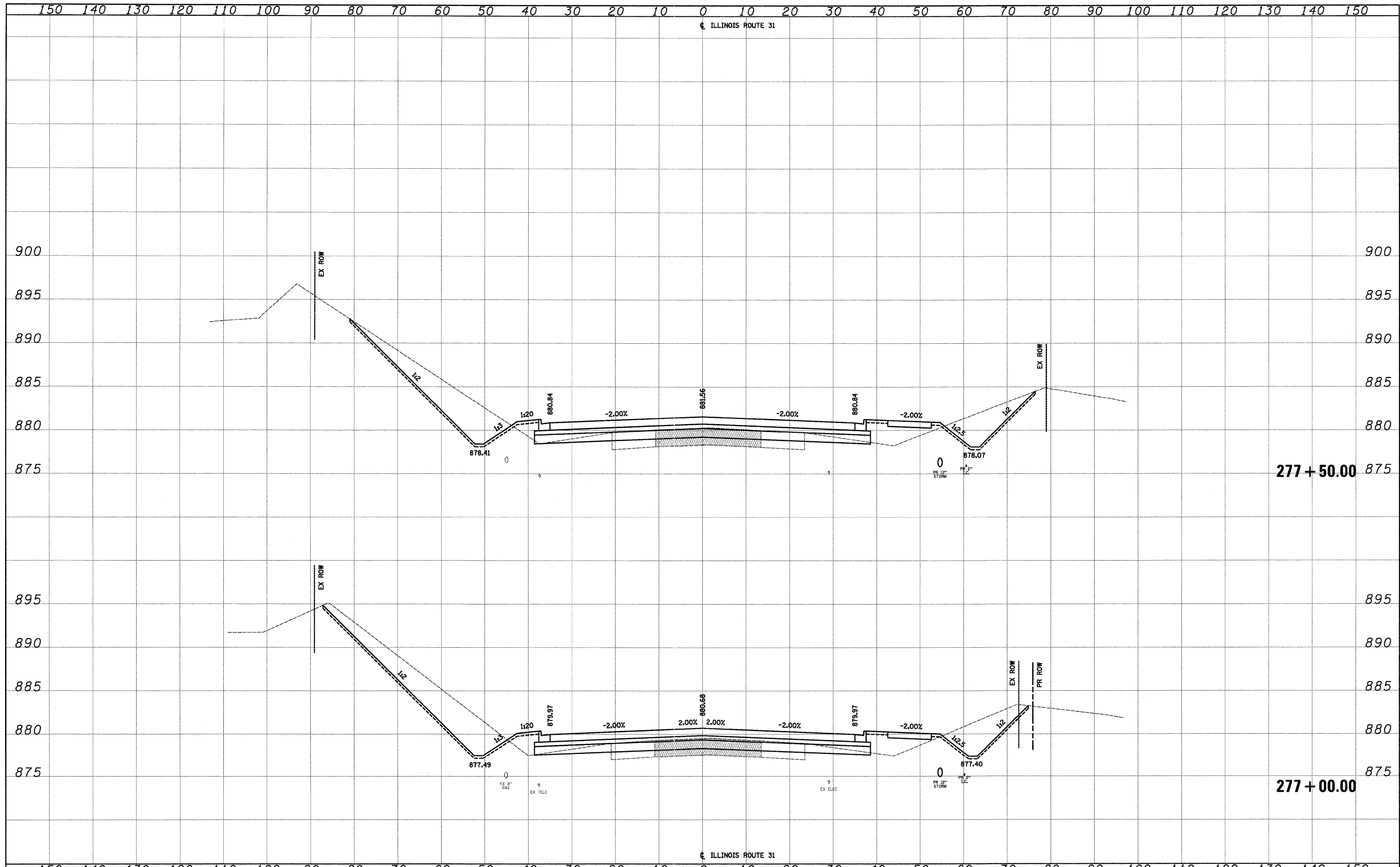


FILE NAME =	USER NAME = dse	DESIGNED - KWH	REVISED -	STATE OF ILLINOIS DEPARTMENT OF TRANSPORTATION	CROSS SECTIONS	F.A.U. RTE.	SECTION	COUNTY	TOTAL SHEETS	SHEET NO.
Y:\2278 Virginia Klassen\cad\ref\2278-sht-xssht.dgn		DRAWN - KWH	REVISED -			3887	96-00209-01-PV	McHENRY	271	249
PLOT SCALE = 10.0000' / 1" =		CHECKED - GAB	REVISED -			CONTRACT NO. 63553				
PLOT DATE = 10/24/2011		DATE - 10/24/11	REVISED -			FED. ROAD DIST. NO. 1 [ILLINOIS] FED. AID PROJECT HPP-4064(003)				

SCALE: 10'H: 5'V SHEET NO. 56 OF 78 SHEETS STA. 275+94.90 TO STA. 276+50.00

DATE	
BY	
SURVEYED	
PLOTTED	
TEMPLATE	
NOTE BOOK	
AREAS CHECKED	
NO.	

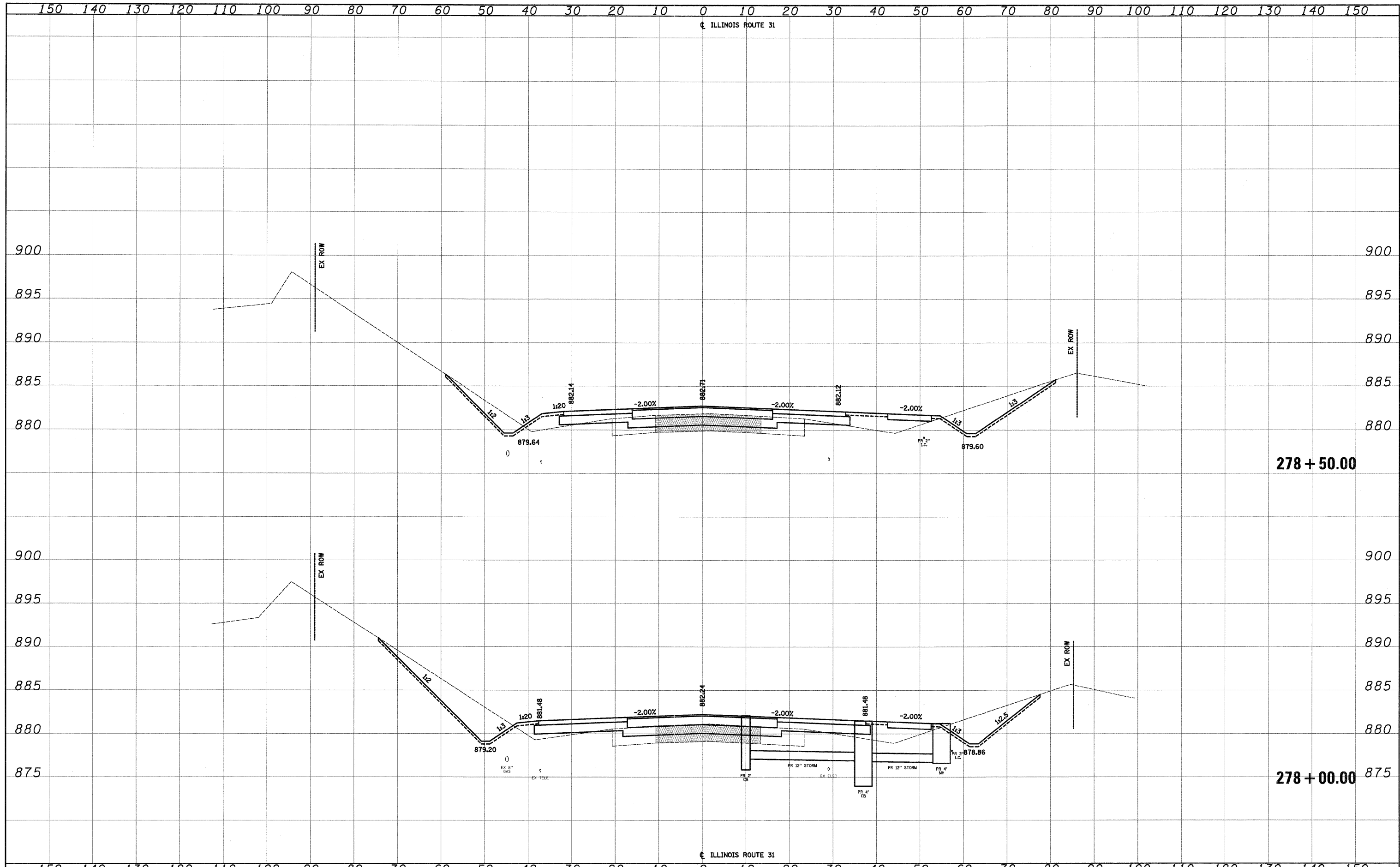
DATE	
BY	
SURVEYED	
PLOTTED	
TEMPLATE	
NOTE BOOK	
AREAS CHECKED	
NO.	



FILE NAME =	USER NAME = dsa	DESIGNED - KWH	REVISED -	STATE OF ILLINOIS DEPARTMENT OF TRANSPORTATION	CROSS SECTIONS	F.A.U. R.T.E. 3887	SECTION 96-00209-01-PV	COUNTY McHENRY	TOTAL SHEETS 271	SHEET NO. 250		
Y:\2278 Virginia Klassen\oad\ref\2278-sh-t-xashtl.dgn	PLOT SCALE = 10.00000' / 1" =	DRAWN - KWH	REVISED -			SCALE: 10'H: 5'V	SHEET NO. 57 OF 78 SHEETS	STA. 277+00.00 TO STA. 277+50.00	FED. ROAD DIST. NO. 1 ILLINOIS FED. AID PROJECT HPP-4064(003)			
PLOT DATE = 10/24/2011	DATE = 10/24/11	CHECKED - GAB	REVISED -			CONTRACT NO. 63553						
		DATE = 10/24/11	REVISED -									

DATE	
BY	
SURVEYED	
PLOTTED	
TEMPLATE	
AREAS CHECKED	
NO.	

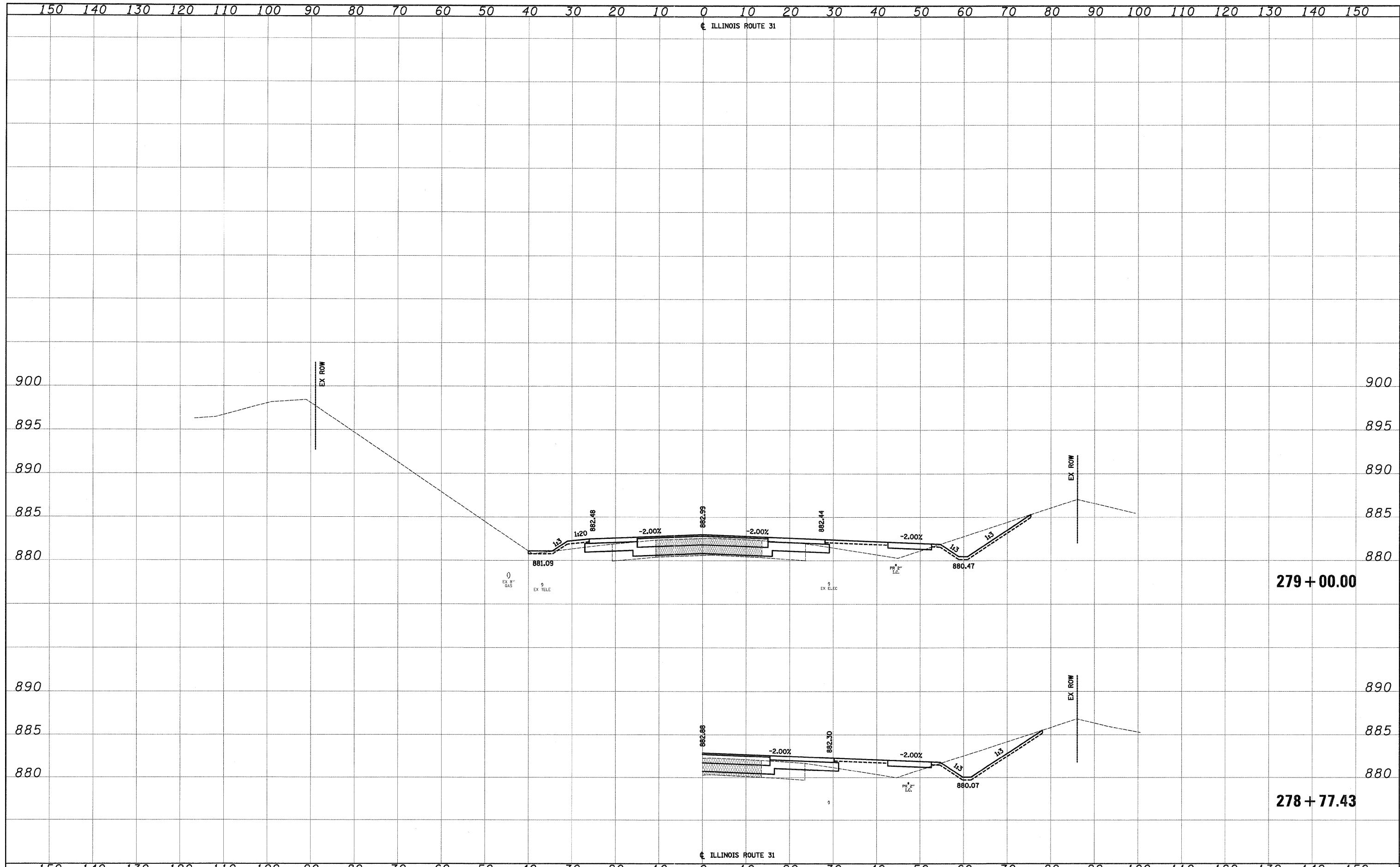
DATE	
BY	
SURVEYED	
PLOTTED	
TEMPLATE	
AREAS CHECKED	
NO.	



FILE NAME =	USER NAME = dte	DESIGNED - KWH	REVISED -	STATE OF ILLINOIS DEPARTMENT OF TRANSPORTATION	CROSS SECTIONS	F.A.U. RTE. 3887	SECTION 96-00209-01-PV	COUNTY McHENRY	TOTAL SHEETS 271	SHEET NO. 251		
Y:\2278 Virginia Klassen\oad\ref\2278-sht-xssht.dgn	PLOT SCALE = 10.0000' / 1" =	CHECKED - GAB	REVISED -			SCALE: 10'H: 5'V	SHEET NO. 58 OF 78 SHEETS	STA. 278+00.00 TO STA. 278+50.00	CONTRACT NO. 63553			
PLOT DATE = 10/24/2011	DATE - \$DAT	REVISED -	REVISED -			FED. ROAD DIST. NO. 1 ILLINOIS FED. AID PROJECT HPP-4064(003)						

DATE	
BY	
SURVEYED	
PLOTTED	
TEMPLATE	
AREAS	
CHECKED	
NO.	

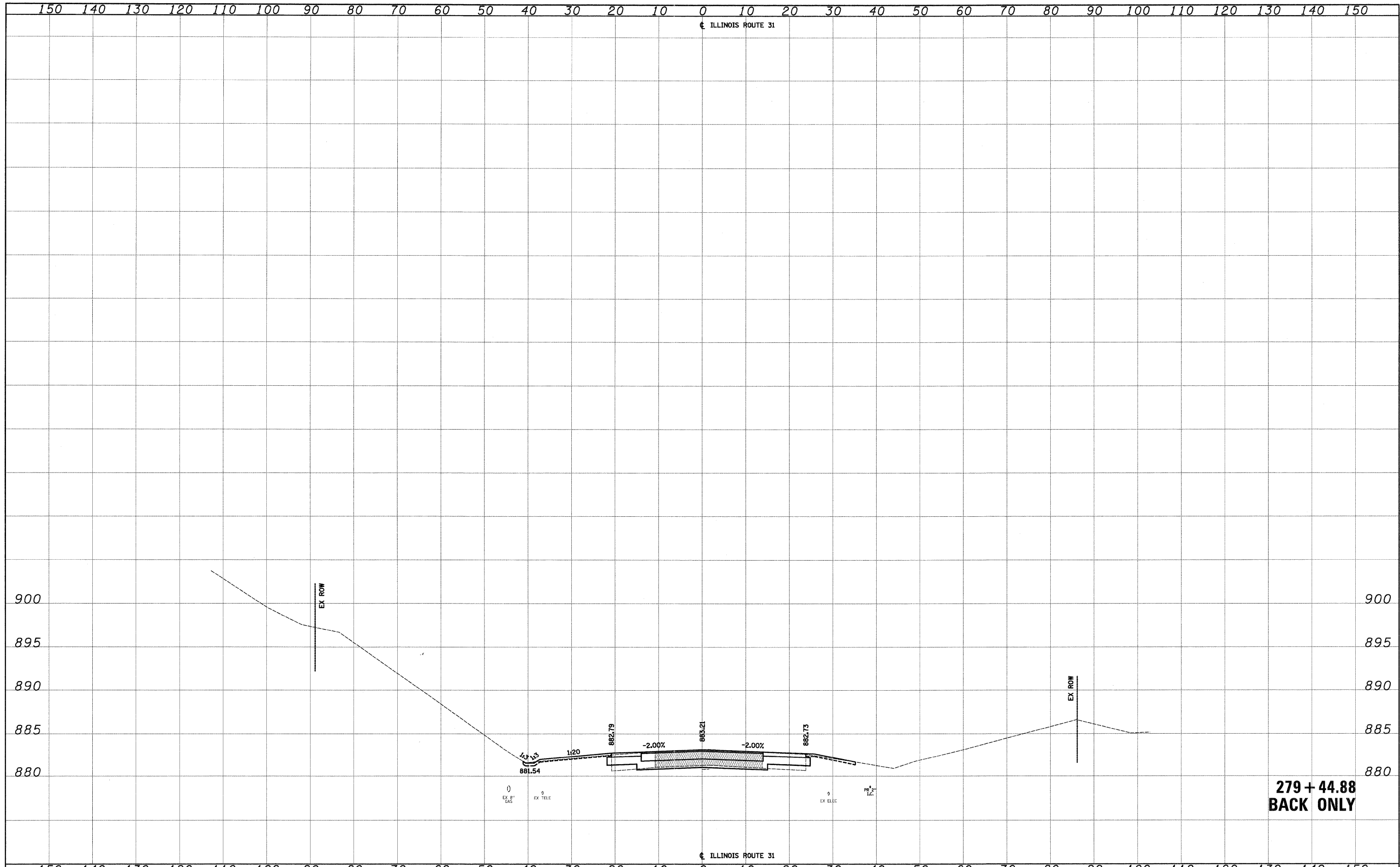
DATE	
BY	
SURVEYED	
PLOTTED	
TEMPLATE	
AREAS	
CHECKED	
NO.	



FILE NAME =	USER NAME = dta	DESIGNED - KWH	REVISED -	STATE OF ILLINOIS DEPARTMENT OF TRANSPORTATION	CROSS SECTIONS		F.A.U. RTE. 3887	SECTION 96-00209-01-PV	COUNTY McHENRY	TOTAL SHEETS 271	SHEET NO. 252	
Y:\2278 Virginia Klosen\cad\ref\2278-sht-xssht.dgn		DRAWN - KWH	REVISED -		SCALE: 10'H: 5'V	SHEET NO. 59 OF 78 SHEETS	STA. 278+77.43 TO STA. 279+00.00	FED. ROAD DIST. NO. 1 [ILLINOIS] FED. AID PROJECT HPP-406(003)				
		CHECKED - GAB	REVISED -		CONTRACT NO. 63553							
		DATE - 10/24/11	REVISED -									

DATE	
BY	
SURVEYED	
PLOTTED	
TEMPLATE	
AREAS	
CHECKED	
NO.	

DATE	
BY	
SURVEYED	
PLOTTED	
TEMPLATE	
AREAS	
CHECKED	
NO.	



**279 + 44.88
BACK ONLY**

FILE NAME =	USER NAME = dsa
Y:\2276 Virginia Klassen\cad\ref\2276-sht-xssht1.dgn	
PLOT SCALE = 10.0000' / 1 in.	
PLOT DATE = 10/24/2011	

DESIGNED - KWH	REVISED -
DRAWN - KWH	REVISED -
CHECKED - GAB	REVISED -
DATE - 10/24/11	REVISED -

**STATE OF ILLINOIS
DEPARTMENT OF TRANSPORTATION**

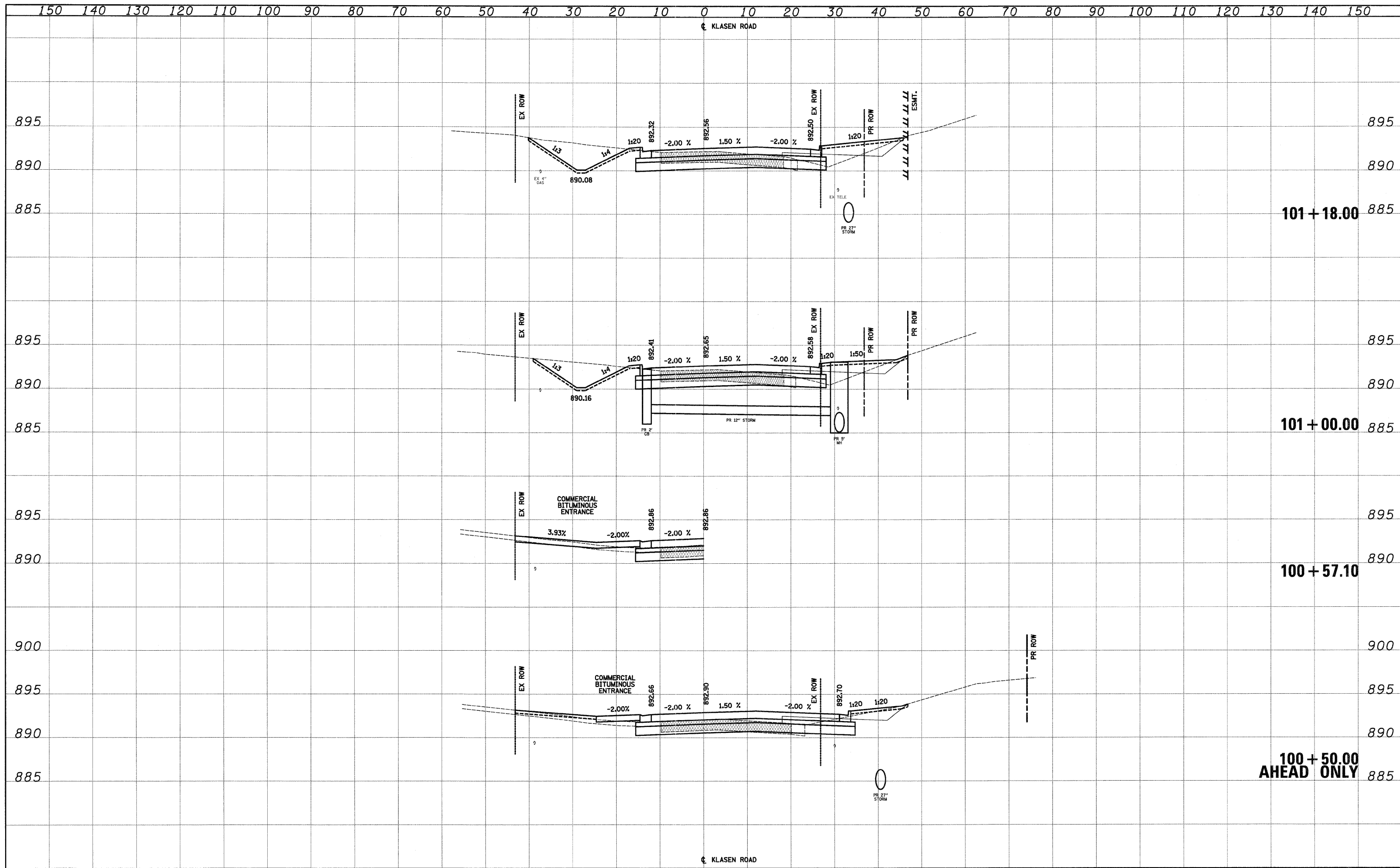
CROSS SECTIONS

SCALE: 10'H: 5'V SHEET NO. 60 OF 78 SHEETS STA. 279+44.88 TO STA. 279+44.88

F.A.U. RTE. 3887	SECTION 96-00209-01-PV	COUNTY McHENRY	TOTAL SHEETS 271	SHEET NO. 253
CONTRACT NO. 63553			FED. ROAD DIST. NO. 1 ILLINOIS FED. AID PROJECT HPP-406(003)	

DATE	
BY	
SURVEYED	
PLOTTED	
NOTE BOOK	
AREAS CHECKED	
PREP. CHECKED	
NO.	

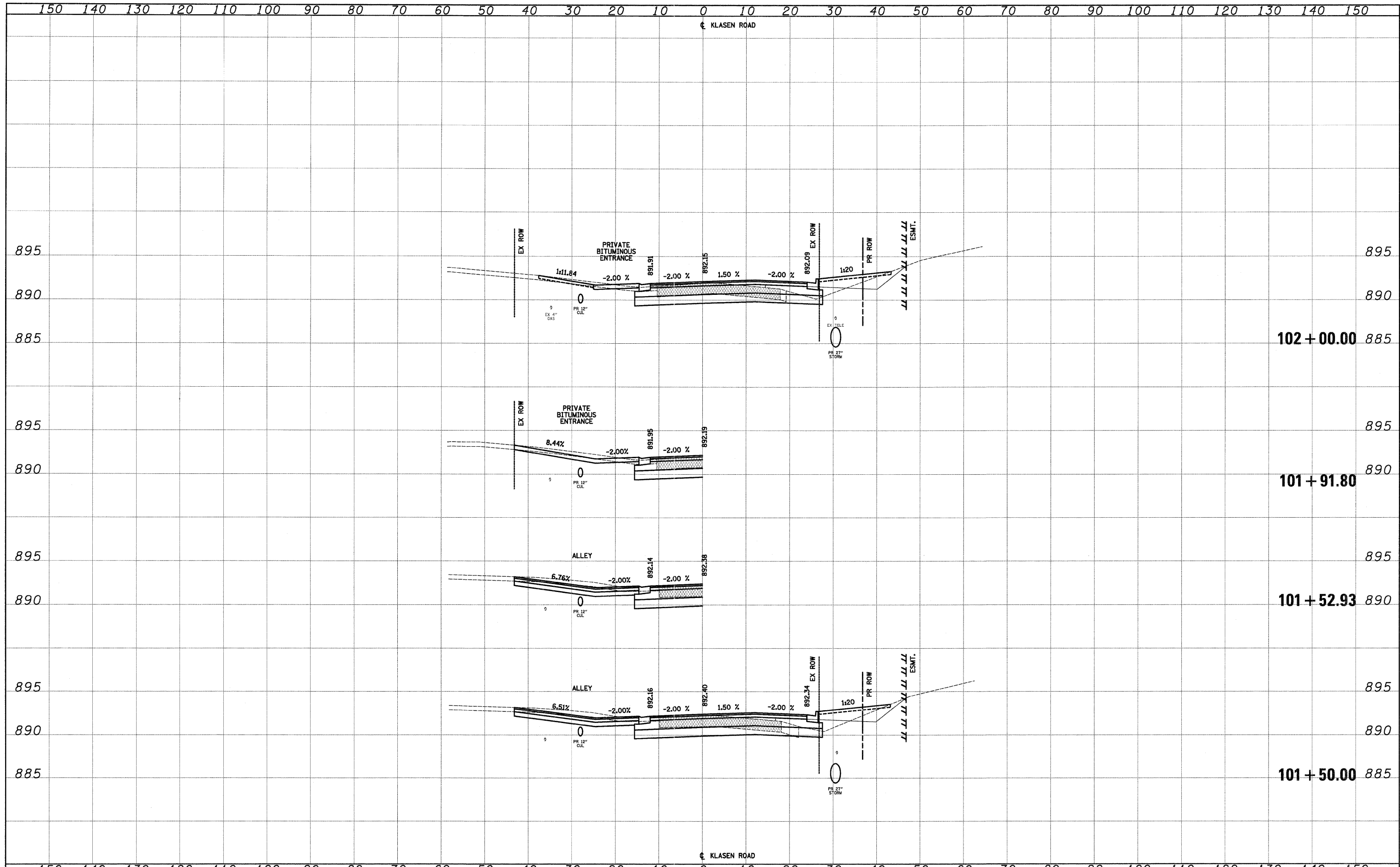
DATE	
BY	
SURVEYED	
PLOTTED	
NOTE BOOK	
AREAS CHECKED	
PREP. CHECKED	
NO.	



FILE NAME =	USER NAME = dte	DESIGNED - KWH	REVISED -	STATE OF ILLINOIS DEPARTMENT OF TRANSPORTATION	CROSS SECTIONS	F.A.U. RTE.	SECTION	COUNTY	TOTAL SHEETS	SHEET NO.
Y:\2278 Virginia Klassen\cad\ref\2278-sht-xssht2.dgn	DRAWN - KWH	REVISED -	3887			96-00209-01-PV	McHENRY	271	254	
PLOT SCALE = 1/8" = 1' / in.	CHECKED - GAB	REVISED -	CONTRACT NO. 63553							
PLOT DATE = 10/24/11	DATE - 10/24/11	REVISED -	FED. ROAD DIST. NO. 1 ILLINOIS FED. AID PROJECT HPP-4064(003)							
						SCALE: 10'H: 5'V	SHEET NO. 61 OF 78 SHEETS	STA. 100+50.00 TO STA. 101+18.00		

DATE	
BY	
SURVEYED	
PLOTTED	
TEMPLATE	
AREAS	
CHECKED	
NO.	

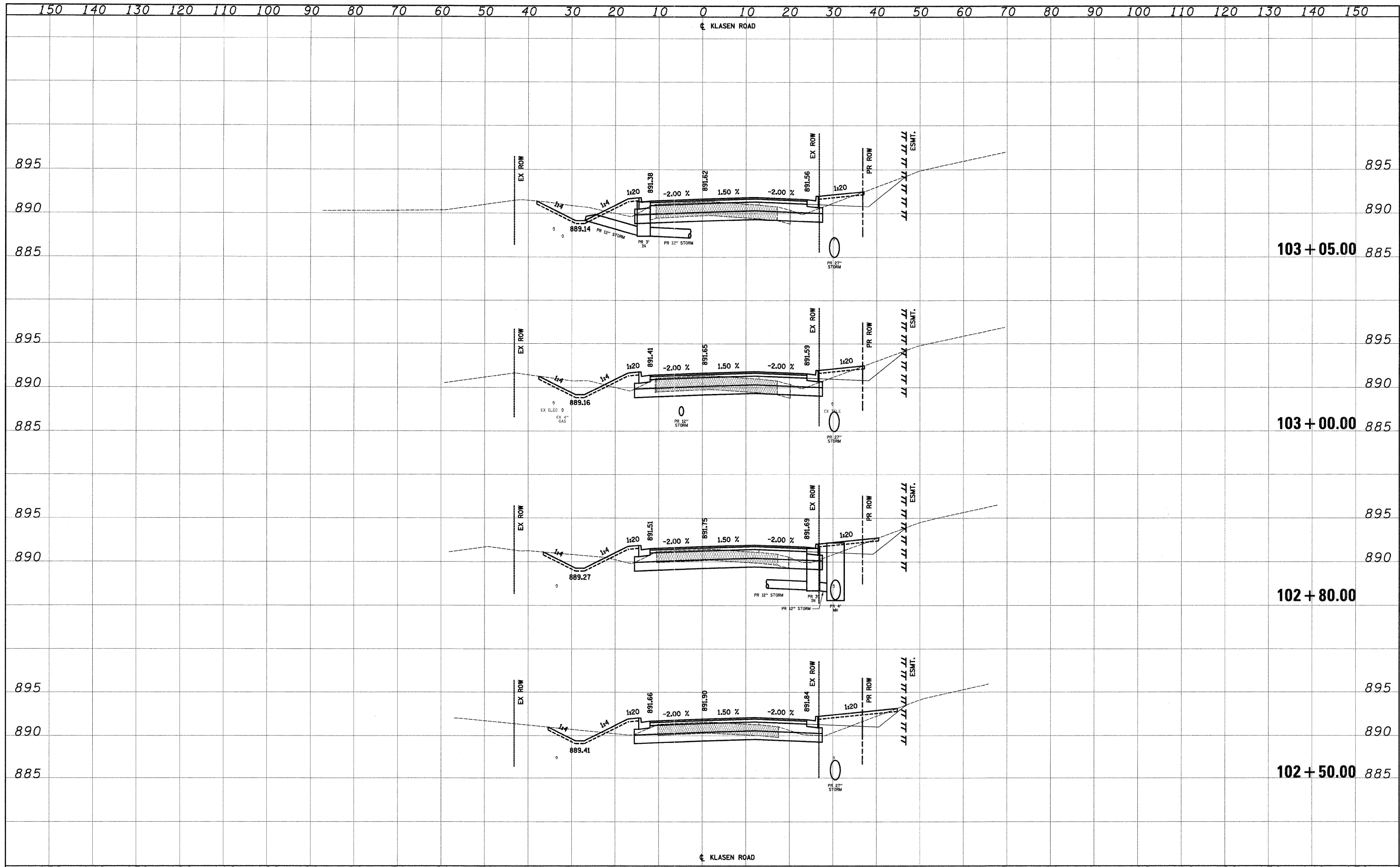
DATE	
BY	
ORIGINAL SURVEY	
NOTE BOOK	
AREAS	
CHECKED	
NO.	



FILE NAME = Y:\2278 Virginia Klaseen\oad\ref\2278-aht-xshz.dgn	USER NAME = dte	DESIGNED - KWH	REVISED -	STATE OF ILLINOIS DEPARTMENT OF TRANSPORTATION	CROSS SECTIONS	F.A.U. RTE. 3887	SECTION 96-00209-01-PV	COUNTY McHENRY	TOTAL SHEETS 271	SHEET NO. 255	
PLOT SCALE = 10.0000' / 1" =	CHECKED - GAB	REVISED -	SCALE: 10'H: 5'V			SHEET NO. 62 OF 78 SHEETS	STA. 101+50.00 TO STA. 102+00.00	CONTRACT NO. 63553			
PLOT DATE = 10/24/2011	DATE - 10/24/11	REVISED -	FED. ROAD DIST. NO. 1 ILLINOIS FED. AID PROJECT HPP-406(003)								

DATE	
BY	
SURVEYED	
PLOTTED	
TEMPLATE	
AREAS CHECKED	
NO.	

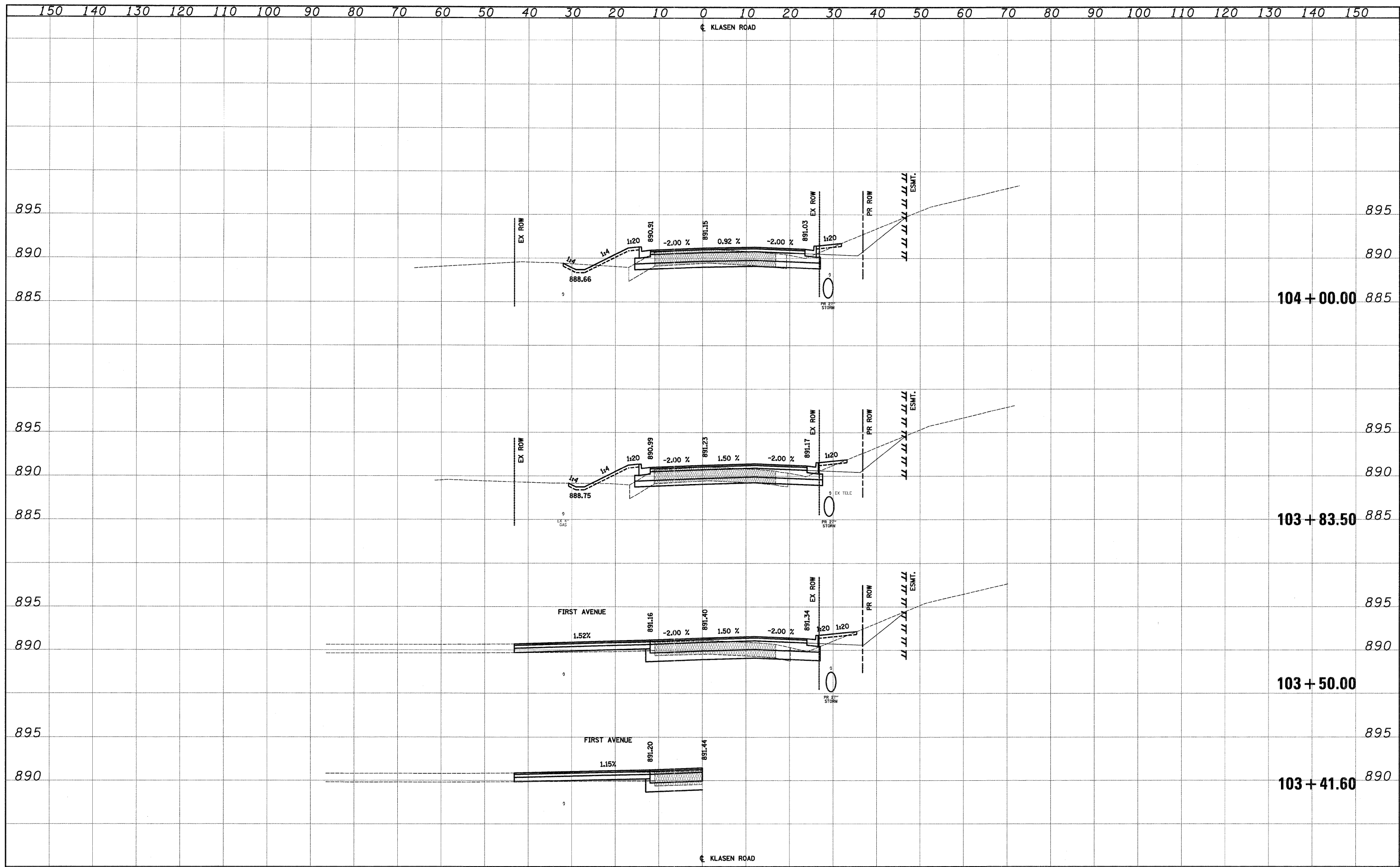
DATE	
BY	
SURVEYED	
PLOTTED	
TEMPLATE	
AREAS CHECKED	
NO.	



FILE NAME = Y:\2278 Virginia Klassen\cad\ref\2278-sht-xesht2.dgn	USER NAME = dte	DESIGNED - KWH	REVISED -	STATE OF ILLINOIS DEPARTMENT OF TRANSPORTATION	CROSS SECTIONS	F.A.U. RTE. 3887	SECTION 96-00209-01-PV	COUNTY McHENRY	TOTAL SHEETS 271	SHEET NO. 256	
PLOT SCALE = 10.0000' / in.	CHECKED - GAB	REVISED -	SCALE: 10'H: 5'V			SHEET NO. 63 OF 78 SHEETS	STA. 102+50.00 TO STA. 103+05.00	FED. ROAD DIST. NO. 1 [ILLINOIS] FED. AID PROJECT HPP-4064(003)			
PLOT DATE = 10/24/11	DATE - 10/24/11	REVISED -						CONTRACT NO. 63553			

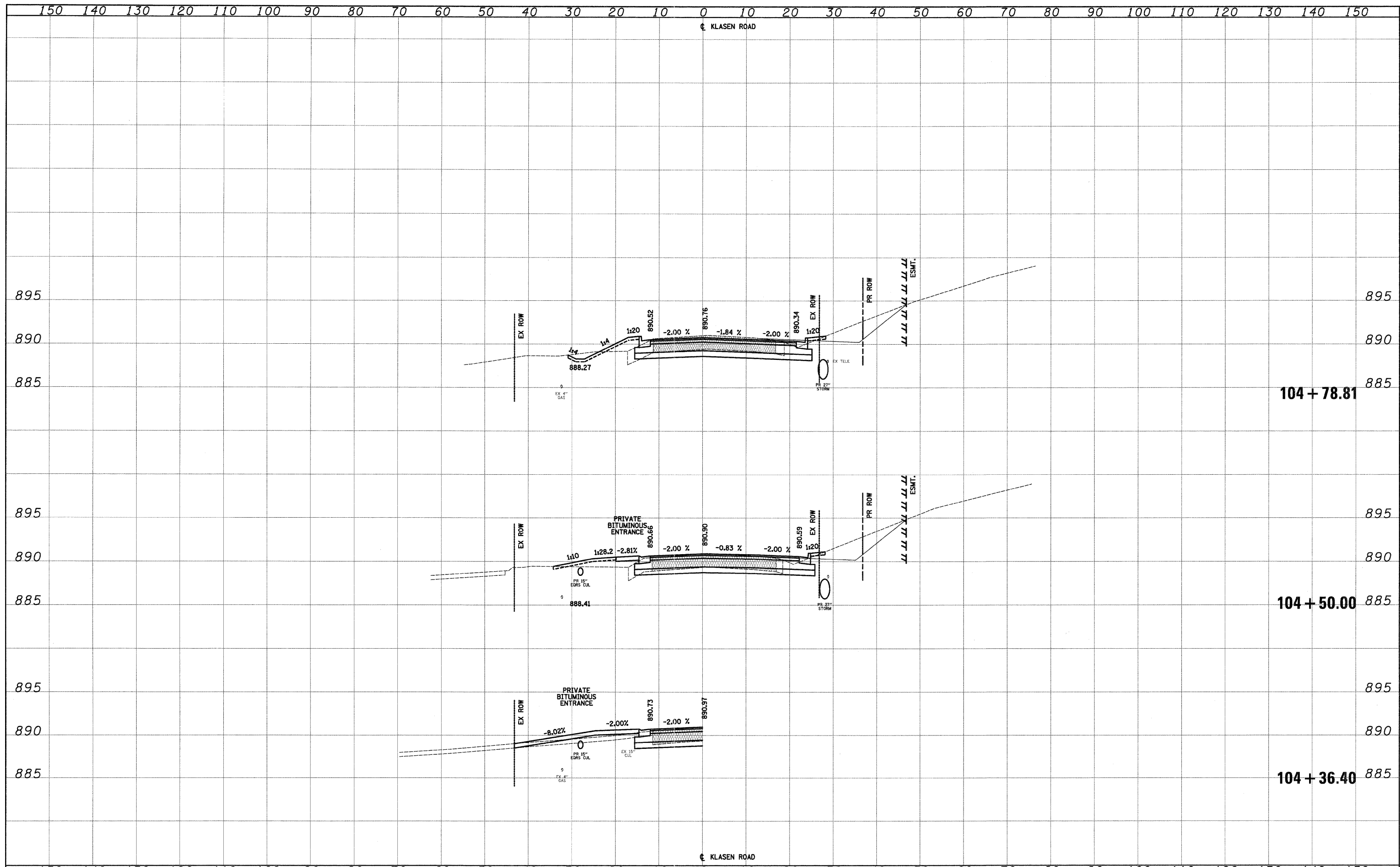
DATE	
BY	
SURVEYED	
PLOTTED	
TEMPLATE	
AREAS CHECKED	
NO.	

DATE	
BY	
ORIGINAL SURVEY	
NOTE BOOK	
AREAS CHECKED	
NO.	



DATE	
BY	
SURVEYED	
PLOTTED	
TEMPLATE	
AREAS	
CHECKED	
NO.	

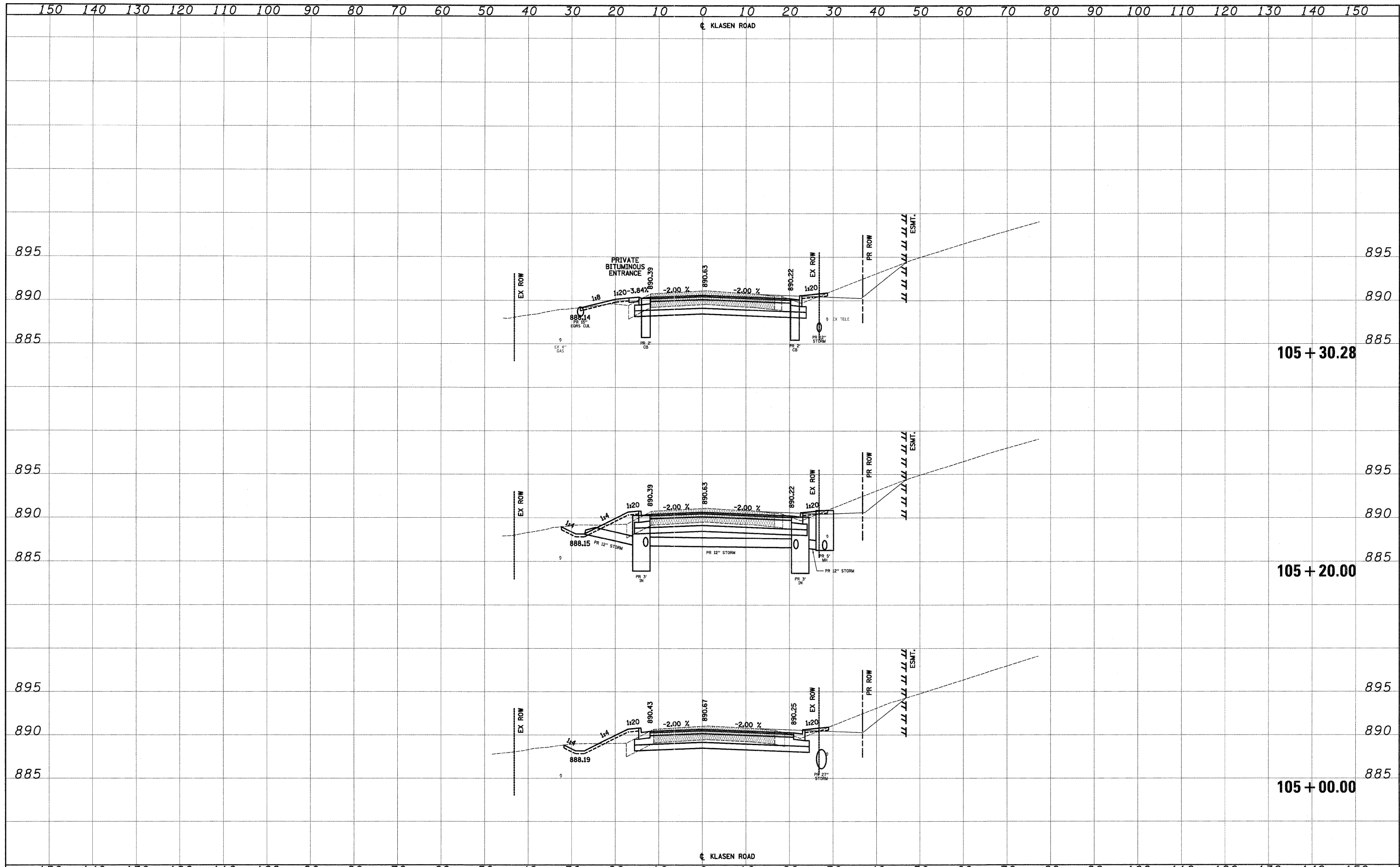
DATE	
BY	
SURVEYED	
PLOTTED	
TEMPLATE	
AREAS	
CHECKED	
NO.	



FILE NAME = Y:\2278 Virginia Klasen\cad\ref\2278-shr-xssht2.dgn	USER NAME = dte	DESIGNED - KWH	REVISED -	STATE OF ILLINOIS DEPARTMENT OF TRANSPORTATION	CROSS SECTIONS		F.A.U. RTE. 3887	SECTION 96-00209-01-PV	COUNTY McHENRY	TOTAL SHEETS 271	SHEET NO. 258	
PLOT SCALE = 10.0000' / 1in.	CHECKED - GAB	DRAWN - KWH	REVISED -		SCALE: 10'H: 5'V	SHEET NO. 65 OF 78 SHEETS	STA. 104+36.40 TO STA. 104+78.81	CONTRACT NO. 63553				
PLOT DATE = 10/24/2011	DATE - 10/24/11	CHECKED - GAB	REVISED -		FED. ROAD DIST. NO. 1 ILLINOIS FED. AID PROJECT HPP-4064003							
		DATE - 10/24/11	REVISED -									

DATE	
BY	
SURVEYED	
PLOTTED	
TEMPLATE	
NOTE BOOK	
AREAS CHECKED	
NO.	

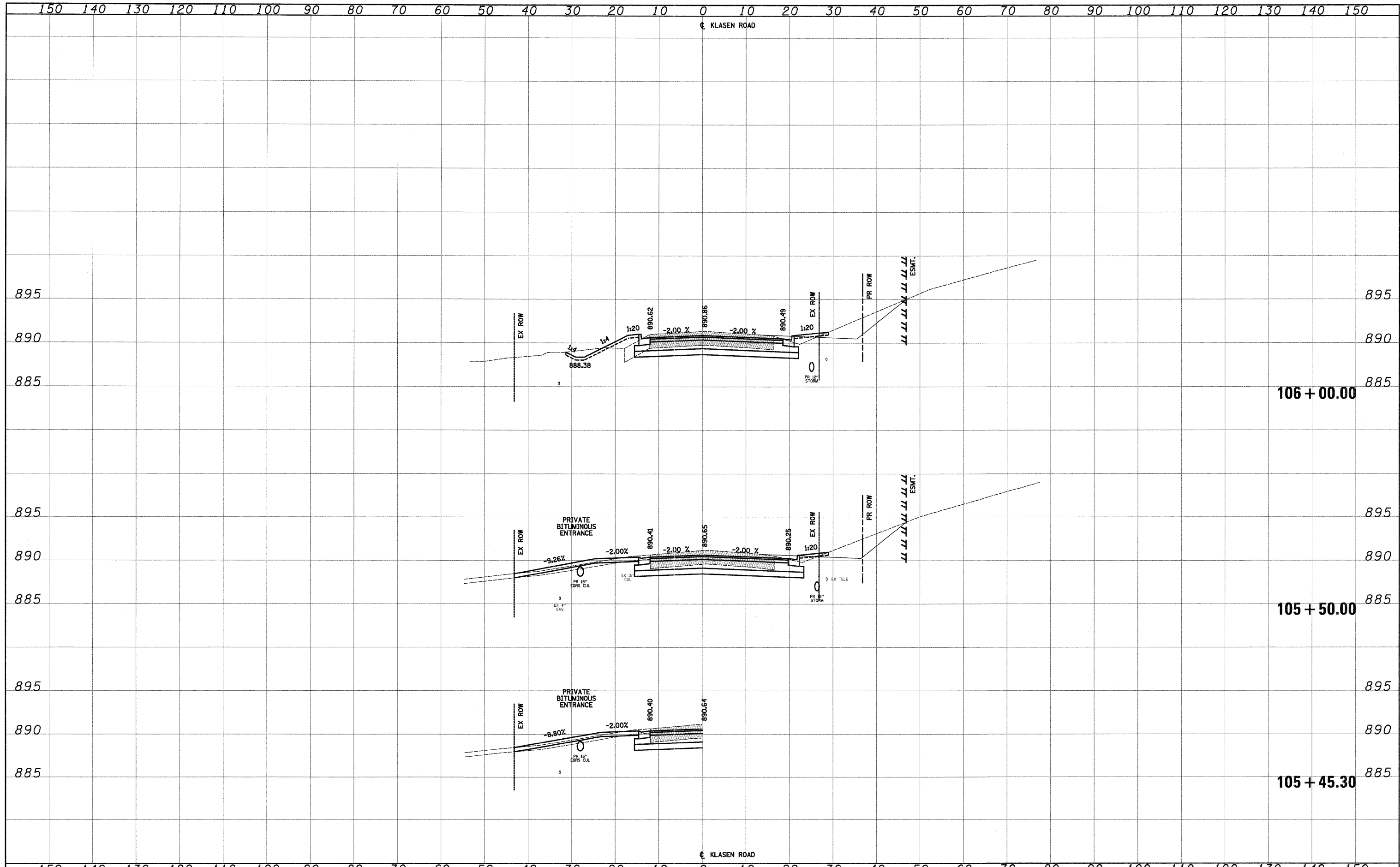
DATE	
BY	
ORIGINAL SURVEY	
NOTE BOOK	
AREAS CHECKED	
NO.	



FILE NAME = Y:\2278 Virginia Klassen\oad\ref\2278-sht-xssht2.dgn	USER NAME = dta	DESIGNED - KWH	REVISED -	STATE OF ILLINOIS DEPARTMENT OF TRANSPORTATION	CROSS SECTIONS	F.A.U. RTE. 3887	SECTION 96-00209-01-PV	COUNTY McHENRY	TOTAL SHEETS 271	SHEET NO. 259	
PLOT SCALE = 10,0000' / 1".	CHECKED - GAB	REVISED -	SCALE: 10'H: 5'V			SHEET NO. 66 OF 78 SHEETS	STA. 105+00.00 TO STA. 105+30.28	FED. ROAD DIST. NO. 1 [ILLINOIS] FED. AID PROJECT HPP-406(003)			
PLOT DATE = 10/24/2011	DATE - 10/24/11	REVISED -									
CONTRACT NO. 63553											

BY	DATE
SURVEYED	
PLOTTED	
TEMPLATE	
NOTE BOOK	
AREAS CHECKED	
NO.	

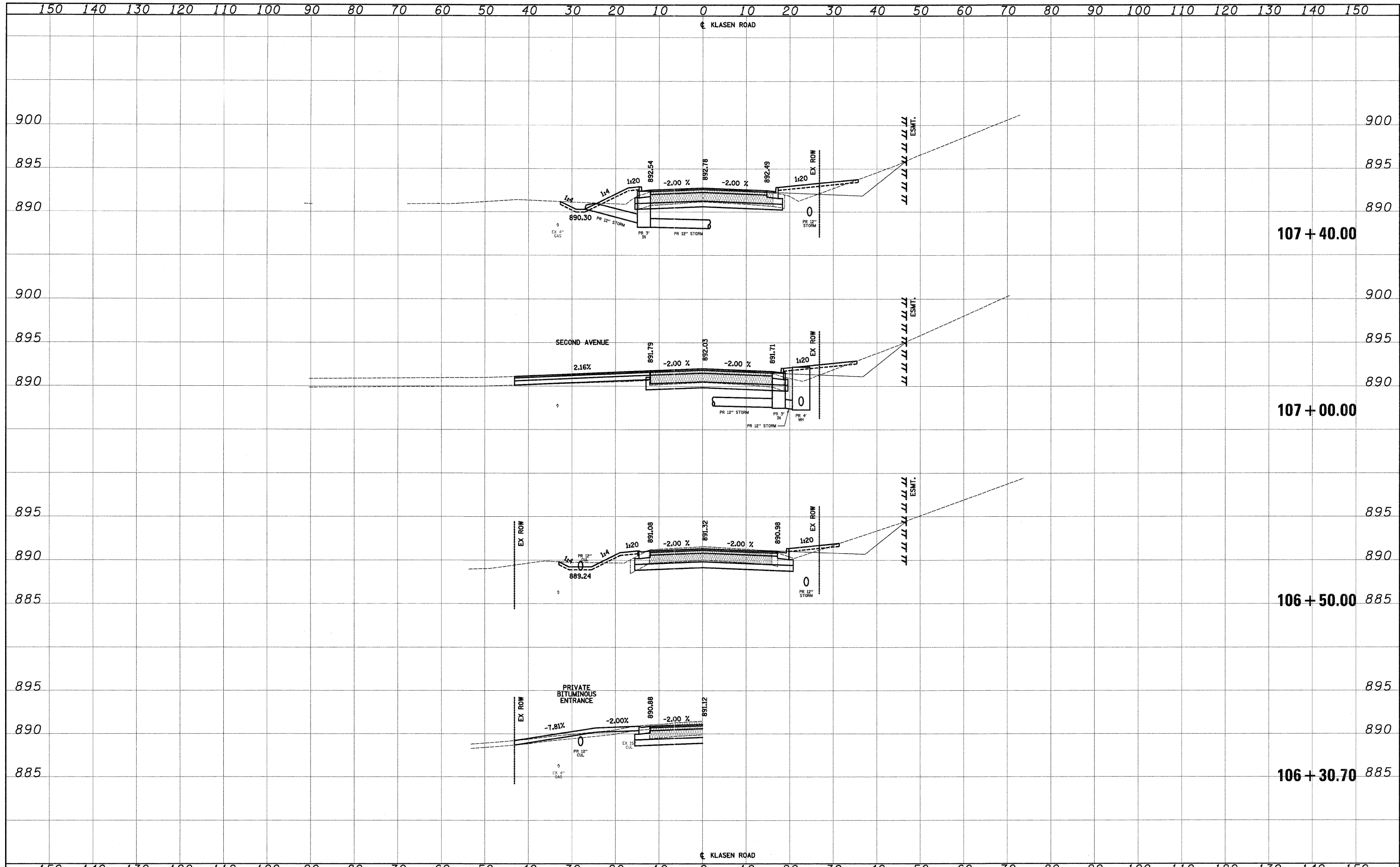
DATE	
BY	
SURVEYED	
PLOTTED	
TEMPLATE	
NOTE BOOK	
AREAS CHECKED	
NO.	



FILE NAME = Y:\2278 Virginia Klassen\cad\ref\2278-ahs-xssh2.dgn	USER NAME = dte	DESIGNED - KWH	REVISED -	STATE OF ILLINOIS DEPARTMENT OF TRANSPORTATION	CROSS SECTIONS SCALE: 10'H: 5'V SHEET NO. 67 OF 78 SHEETS STA. 105+45.30 TO STA. 106+00.00	F.A.U. RITE: 3887	SECTION: 96-00209-01-PV	COUNTY: McHENRY	TOTAL SHEETS: 271	SHEET NO.: 260
PLOT SCALE = 10.0000' / 1" =	CHECKED - GAB	REVISED -	CONTRACT NO. 63553							
PLOT DATE = 10/24/2011	DATE - 10/24/11	REVISED -	FED. ROAD DIST. NO. 1 ILLINOIS							
			FED. AID PROJECT HPP-406(003)							

DATE	
BY	
SURVEYED	
PLOTTED	
TEMPLATE	
AREAS CHECKED	
NO.	

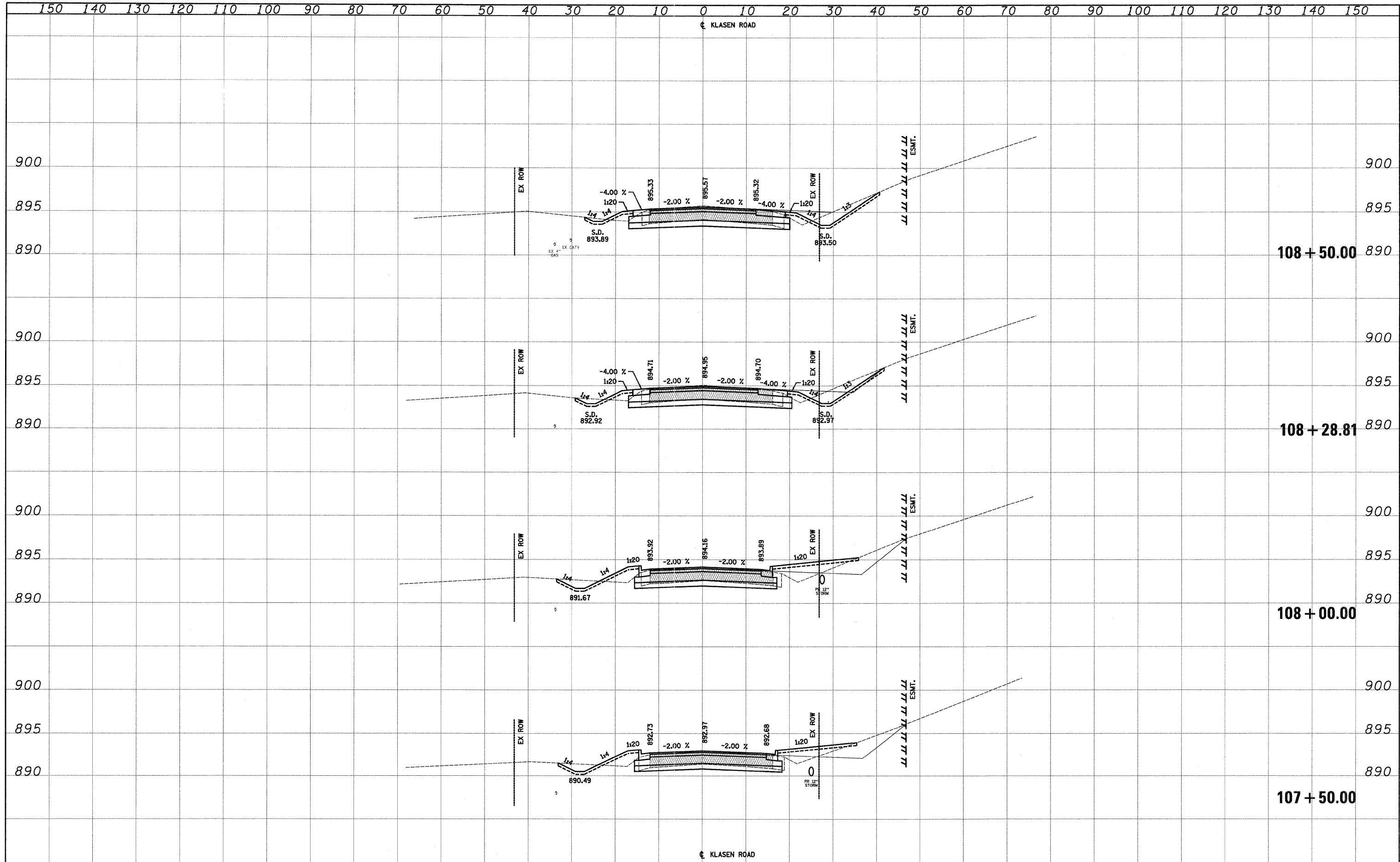
DATE	
BY	
SURVEYED	
PLOTTED	
TEMPLATE	
AREAS CHECKED	
NO.	



FILE NAME =	USER NAME = dca	DESIGNED - KWH	REVISED -	STATE OF ILLINOIS DEPARTMENT OF TRANSPORTATION	CROSS SECTIONS		F.A.U. R/E = 3887	SECTION = 96-00209-01-PV	COUNTY = MCHENRY	TOTAL SHEETS = 271	SHEET NO. = 261	
Y:\2278 Virginia Klaseen\cad\ref\2278-sht-xesh1.dgn		DRAWN - KWH	REVISED -		SCALE: 10'H= 5'V	SHEET NO. 68 OF 78 SHEETS	STA. 106+30.70 TO STA. 107+40.00	FED. ROAD DIST. NO. 1 ILLINOIS FED. AID PROJECT HPP-4064(003)				
PLOT SCALE = 10.0000' / 1in.		CHECKED - GAB	REVISED -		CONTRACT NO. 63553							
PLOT DATE = 10/24/2011		DATE - 10/24/11	REVISED -									

DATE	
BY	
SURVEYED	
PLOTTED	
TEMPLATE	
AREAS	
CHECKED	
NO.	

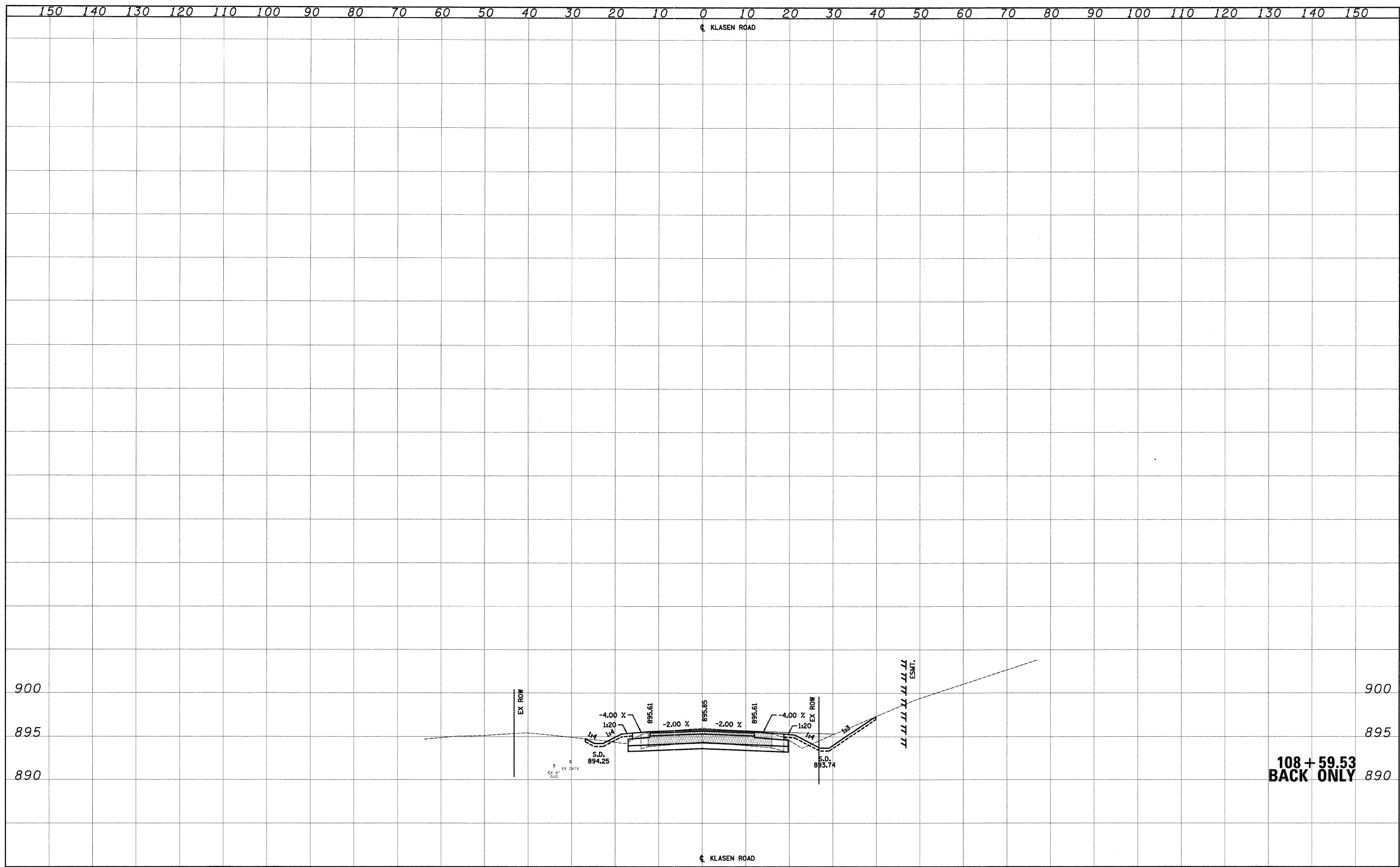
DATE	
BY	
SURVEYED	
PLOTTED	
TEMPLATE	
AREAS	
CHECKED	
NO.	



FILE NAME =	USER NAME = dta	DESIGNED - KWH	REVISED -	STATE OF ILLINOIS DEPARTMENT OF TRANSPORTATION	CROSS SECTIONS	F.A.U. RTE. 3887	SECTION 96-00209-01-PV	COUNTY McHENRY	TOTAL SHEETS 271	SHEET NO. 262		
Y:\2278 Virginia Klaseen\oad\ref\2278-aft-xasht2.dgn	PLOT SCALE = 10.0000' / in.	DRAWN - KWH	REVISED -			SCALE: 10'H: 5'V	SHEET NO. 69 OF 78 SHEETS	STA. 107+50.00 TO STA. 108+50.00	FED. ROAD DIST. NO. 1 ILLINOIS FED. AID PROJECT HPP-406(003)			
PLOT DATE = 10/24/2011	DATE = 10/24/11	CHECKED - GAB	REVISED -			CONTRACT NO. 63553						
		DATE = 10/24/11	REVISED -									

DATE	
BY	
SURVEYED	
PLOTTED	
TEMPLATE	
AREAS	CHECKED
REVISIONS	
NO.	

DATE	
BY	
SURVEYED	
PLOTTED	
TEMPLATE	
AREAS	CHECKED
REVISIONS	
NO.	

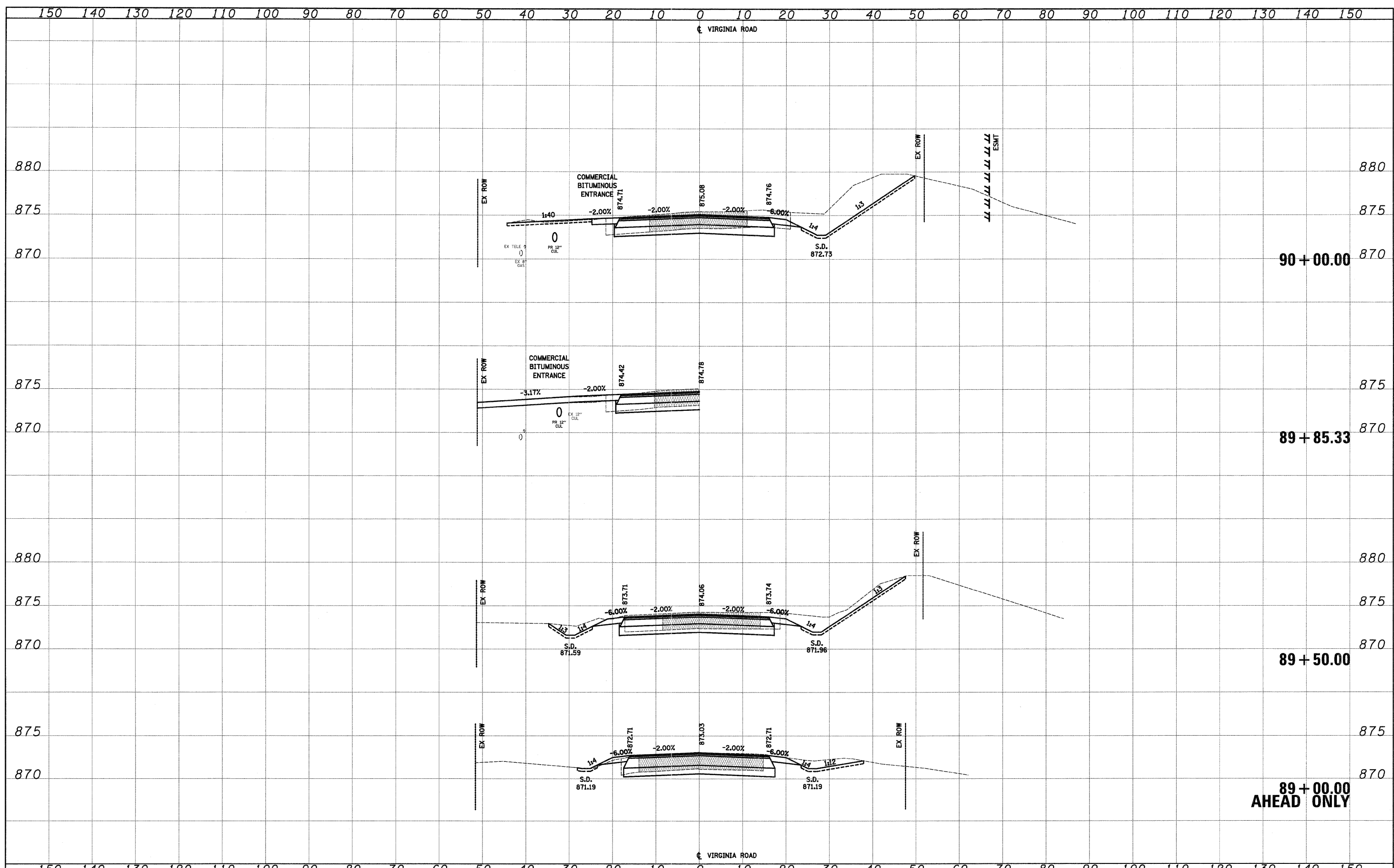


**108 + 59.53
BACK ONLY**

FILE NAME = Y:\2278 Virginia Klaseen\cad\ref\2278-shr-xasht.dgn	USER NAME = dte	DESIGNED - KWH	REVISED -	STATE OF ILLINOIS DEPARTMENT OF TRANSPORTATION	CROSS SECTIONS	F.A.U. RTE. 3887	SECTION 96-00209-01-PV	COUNTY McHENRY	TOTAL SHEETS 271	SHEET NO. 263	
PLOT SCALE = 10.0000' / 1" =	CHECKED - GAB	REVISED -	SCALE: 10'H: 5'V			SHEET NO. 70 OF 78 SHEETS	STA. 108+59.53 TO STA. 108+59.53	FED. ROAD DIST. NO. 1 ILLINOIS FED. AID PROJECT HPP-4064(003)			
PLOT DATE = 10/24/2011	DATE - \$DAT	REVISED -	CONTRACT NO. 63553								

DATE	
BY	
SURVEYED	
PLOTTED	
TEMPLATE	
AREAS	
CHECKED	
NO.	

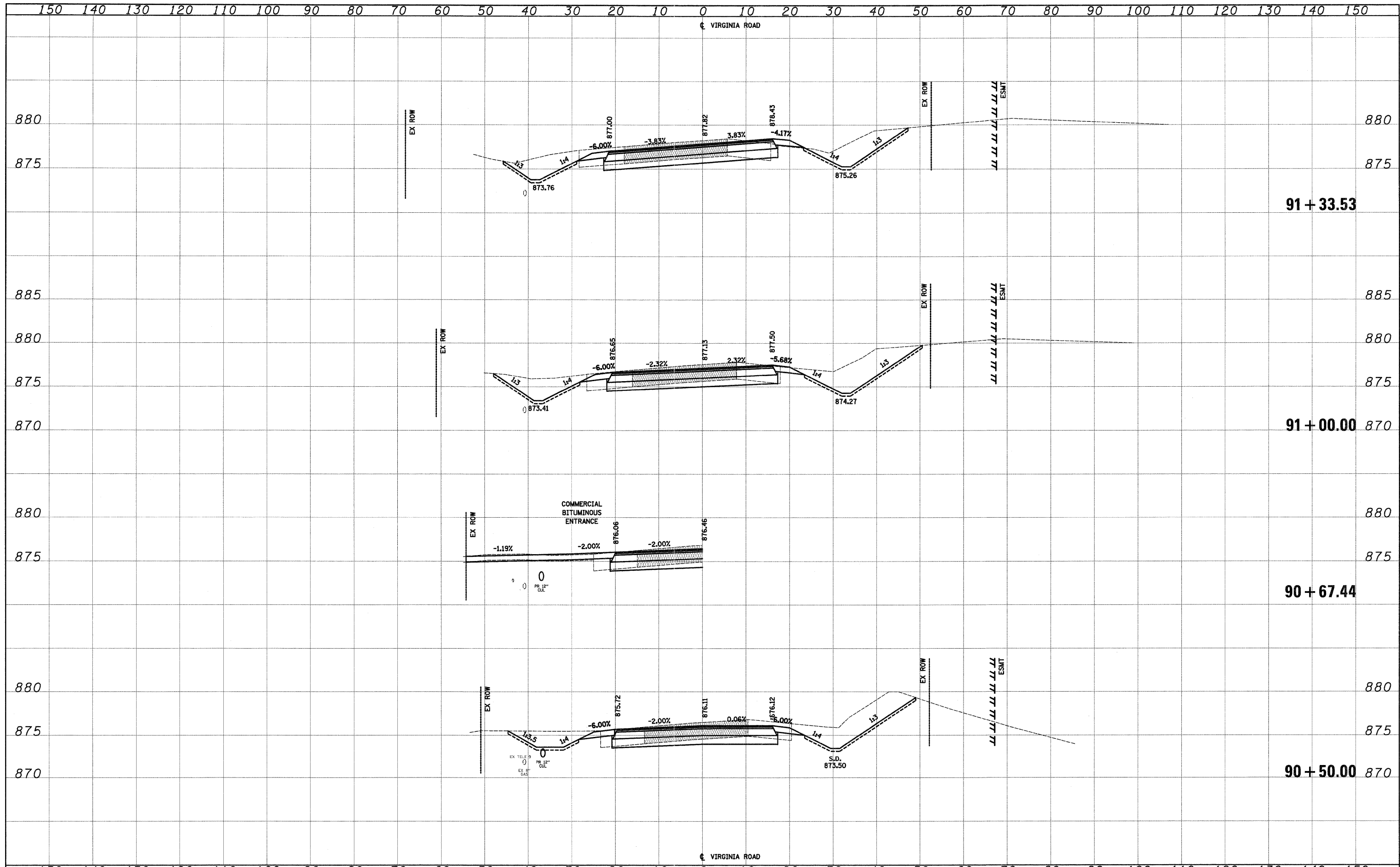
DATE	
BY	
ORIGINAL SURVEY	
NOTE BOOK	
AREAS	
CHECKED	
NO.	



FILE NAME =	USER NAME = dse	DESIGNED - KWH	REVISED -	STATE OF ILLINOIS DEPARTMENT OF TRANSPORTATION	CROSS SECTIONS		F.A.U. RTE. 3887	SECTION 96-00209-01-PV	COUNTY McHENRY	TOTAL SHEETS 271	SHEET NO. 264
Y:\2278 Virginia Klassen\oad\ref\2278-sht-xssht.dgn		DRAWN - KWH	REVISED -		SCALE: 10'H: 5'V	SHEET NO. 71 OF 78 SHEETS	STA. 89+00.00 TO STA. 90+00.00	CONTRACT NO. 63553		FED. ROAD DIST. NO. 1 ILLINOIS FED. AID PROJECT HPP-4064(003)	
PLOT SCALE = 10.0000' / 1".		CHECKED - GAB	REVISED -								
PLOT DATE = 10/24/2011		DATE - 10/24/11	REVISED -								

DATE	
BY	
SURVEYED	
PLOTTED	
TEMPLATE	
AREAS	
CHECKED	
NO.	

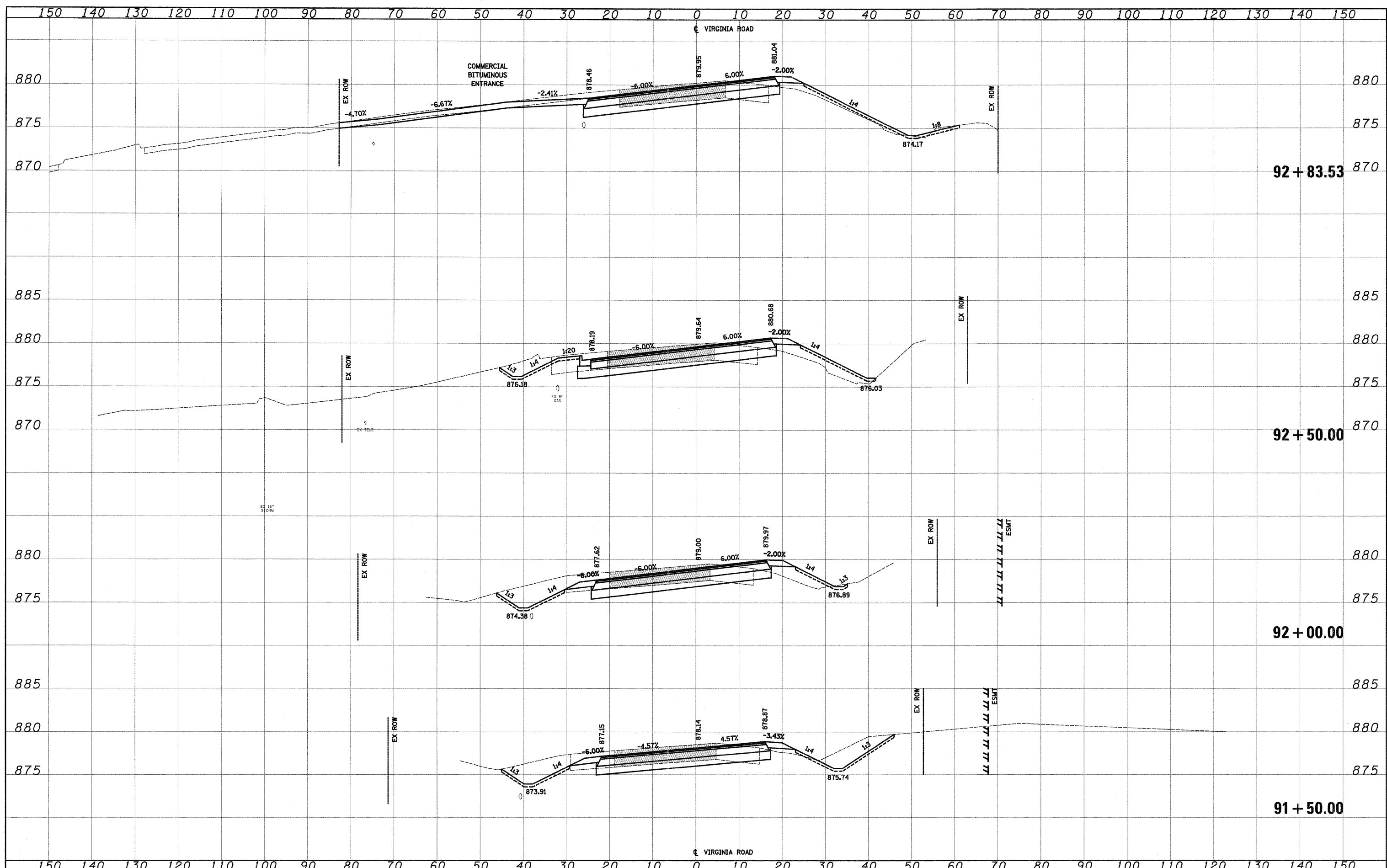
DATE	
BY	
ORIGINAL SURVEY	
NOTE BOOK	
AREAS	
CHECKED	
NO.	



FILE NAME =	USER NAME = dta	DESIGNED - KWH	REVISED -	STATE OF ILLINOIS DEPARTMENT OF TRANSPORTATION	CROSS SECTIONS		F.A.U. RTE. 3887	SECTION 96-00209-01-PV	COUNTY McHENRY	TOTAL SHEETS 271	SHEET NO. 265	
Y:\2278 Virginia Klasen\cad\ref\2278-sht-xssht.dgn	PLOT SCALE = 10.0000' / 1in.	DRAWN - KWH	REVISED -		SCALE: 10'H: 5'V	SHEET NO. 72 OF 83 SHEETS	STA. 90+50.00 TO STA. 91+33.53	FED. ROAD DIST. NO. 1 (ILLINOIS) FED. AID PROJECT HPP-4064003				
	PLOT DATE = 10/24/2011	CHECKED - GAB	REVISED -		CONTRACT NO. 63553							
		DATE - 10/24/11	REVISED -									

DATE	
BY	
SURVEYED	
PLOTTED	
TEMPLATE	
NOTE BOOK	
AREAS CHECKED	
NO.	

DATE	
BY	
SURVEYED	
PLOTTED	
TEMPLATE	
NOTE BOOK	
AREAS CHECKED	
NO.	



FILE NAME = Y:\2278 Virginia Kleser\oad\ref\2278-ahs\kshs.dgn
 USER NAME = dsa
 DESIGNED - KWH
 DRAWN - KWH
 CHECKED - GAB
 DATE - 10/24/11

REVISOR -
 REVISOR -
 REVISOR -
 REVISOR -

DESIGNED - KWH
 DRAWN - KWH
 CHECKED - GAB
 DATE - 10/24/11

**STATE OF ILLINOIS
 DEPARTMENT OF TRANSPORTATION**

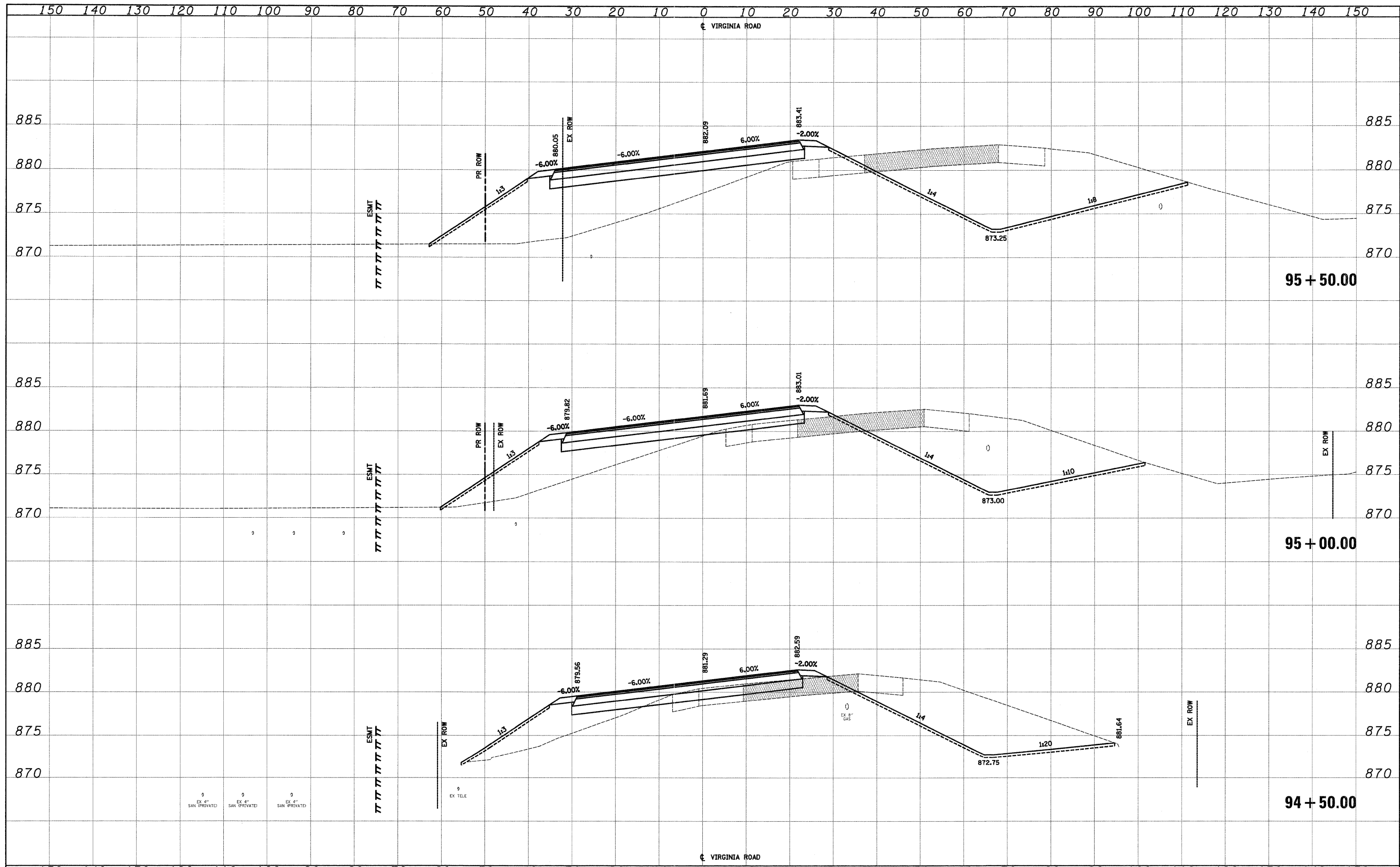
CROSS SECTIONS

SCALE: 10'H: 5'V SHEET NO. 73 OF 78 SHEETS STA. 91+50.00 TO STA. 92+83.53

F.A.U. R.T.E. 3887	SECTION 96-00209-01-PV	COUNTY McHENRY	TOTAL SHEETS 271	SHEET NO. 266
CONTRACT NO. 63553			FED. ROAD DIST. NO. 1 ILLINOIS FED. AID PROJECT HPP-406(1003)	

DATE	
BY	
SURVEYED	
PLOTTED	
TEMPLATE	
AREAS	
CHECKED	
NO.	

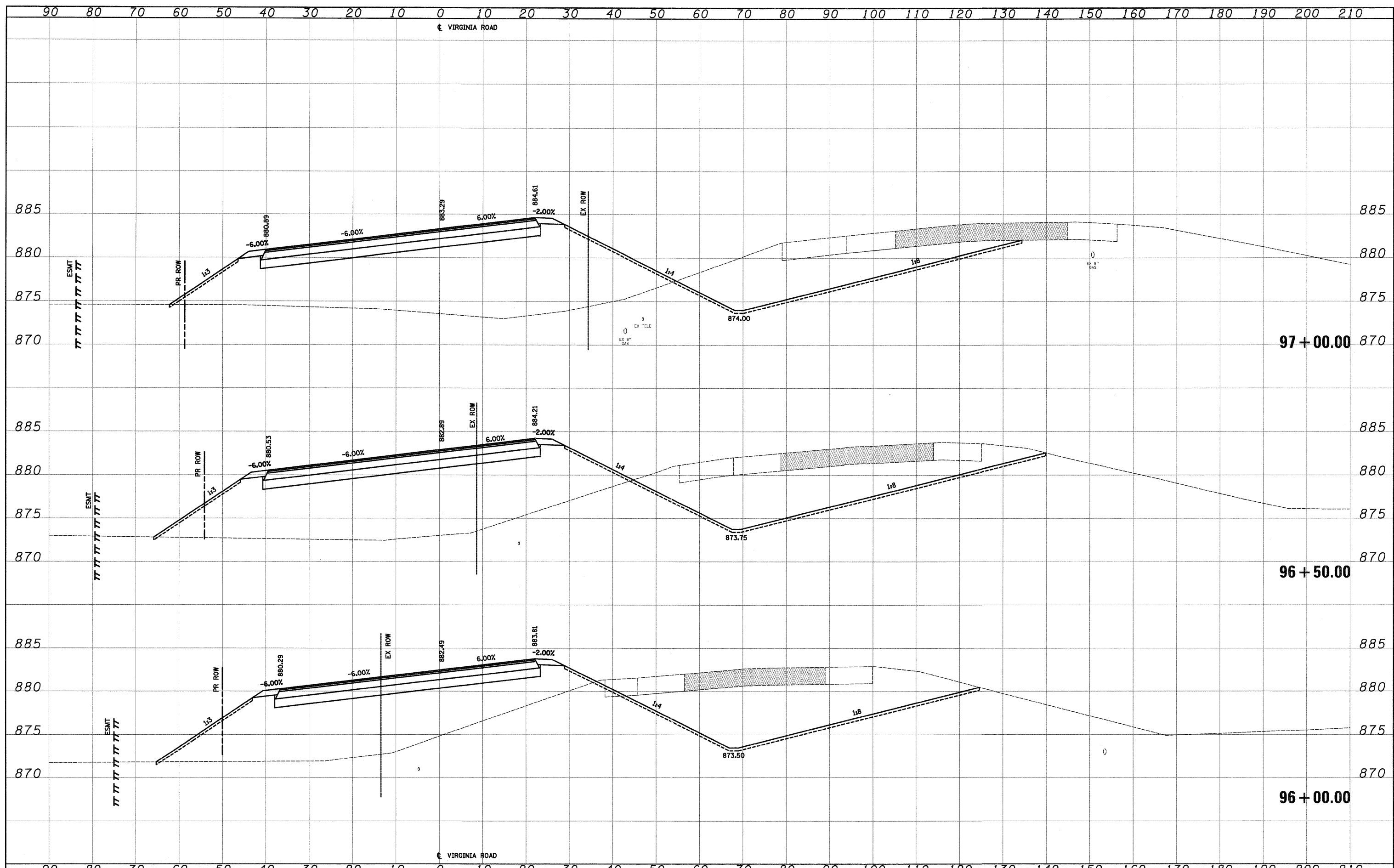
DATE	
BY	
ORIGINAL SURVEY	
NOTE BOOK	
AREAS	
CHECKED	
NO.	



FILE NAME =	USER NAME = dte	DESIGNED - KWH	REVISED -	STATE OF ILLINOIS DEPARTMENT OF TRANSPORTATION	CROSS SECTIONS		F.A.U. RTE. 3887	SECTION 96-00209-01-PV	COUNTY McHENRY	TOTAL SHEETS 271	SHEET NO. 268	
Y:\2278 Virginia Klasen\cad\ref\2278-sht-xssht.dgn		DRAWN - KWH	REVISED -		SCALE: 10'H: 5'V	SHEET NO. 75 OF 78 SHEETS	STA. 94+50.00 TO STA. 95+50.00	FED. ROAD DIST. NO. 1 [ILLINOIS] FED. AID PROJECT HPP-406(003)				
		CHECKED - GAB	REVISED -		CONTRACT NO. 63553							
		DATE - 10/24/11	REVISED -									

DATE	
BY	
SURVEYED	
PLOTTED	
TEMPLATE	
NOTE BOOK	
AREAS CHECKED	
NO.	

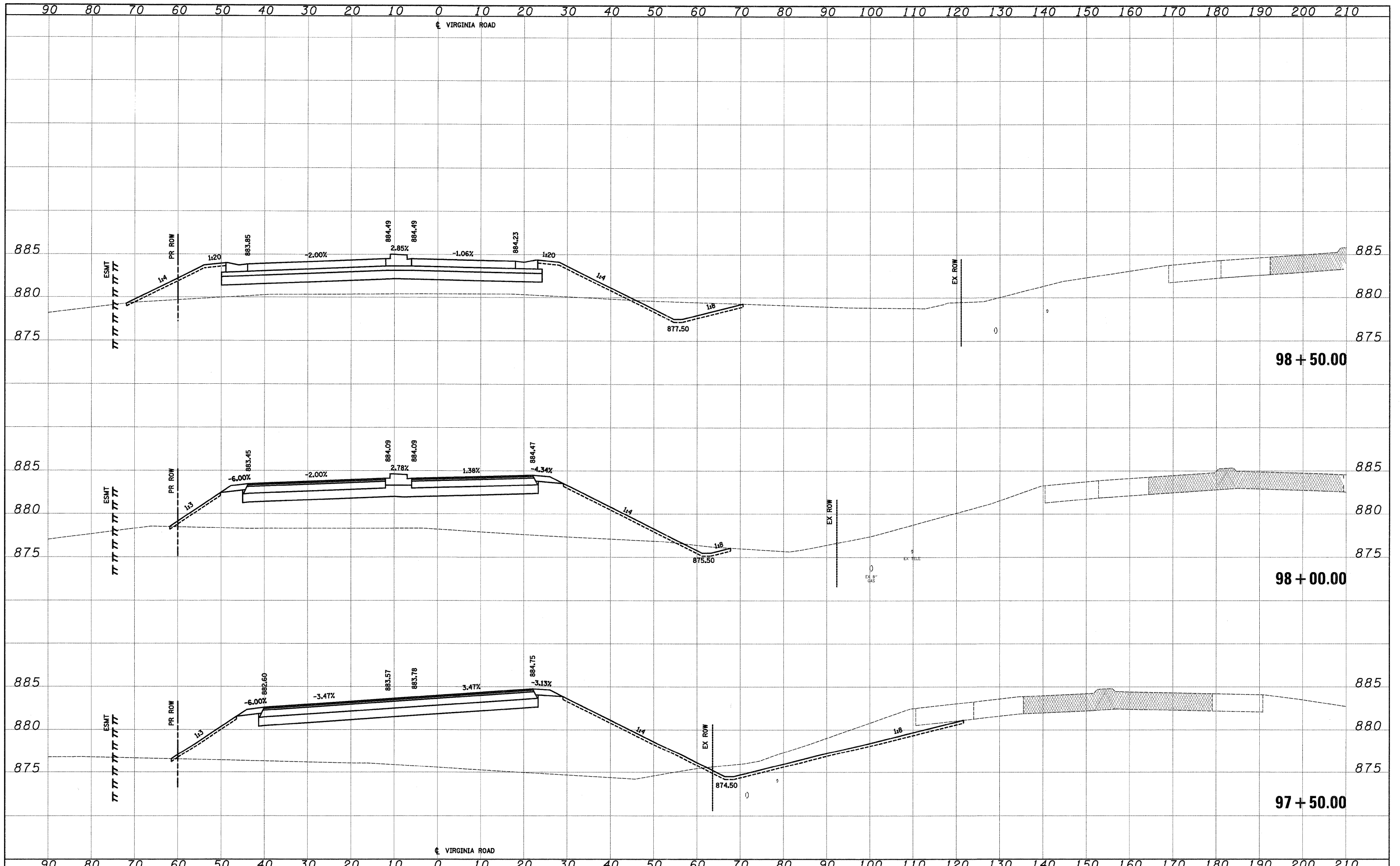
DATE	
BY	
ORIGINAL SURVEY	
NOTE BOOK	
AREAS CHECKED	
NO.	



FILE NAME =	USER NAME =	DESIGNED -	REVISED -	STATE OF ILLINOIS DEPARTMENT OF TRANSPORTATION	CROSS SECTIONS		F.A.U. RTE.	SECTION	COUNTY	TOTAL SHEETS	SHEET NO.
Y:\2278 Virginia Klassen\cad\ref\2278-sht-xssht.dgn		DRAWN - KWH	REVISED -		3887	96-00209-01-PV	MCHEMRY	271	269		
PLOT SCALE = 10/2000' / 1" = 10'		CHECKED - GAB	REVISED -		CONTRACT NO. 63553						
PLOT DATE = 10/24/11		DATE - 10/24/11	REVISED -		FED. ROAD DIST. NO. 1 ILLINOIS FED. AID PROJECT HPP-4064(003)						
				SCALE: 10'H: 5'V		SHEET NO. 76 OF 78 SHEETS		STA. 96+00.00 TO STA. 97+00.00			

DATE	
BY	
SURVEYED	
PLOTTED	
TEMPLATE	
NOTE BOOK	
AREAS	
CHECKED	
NO.	

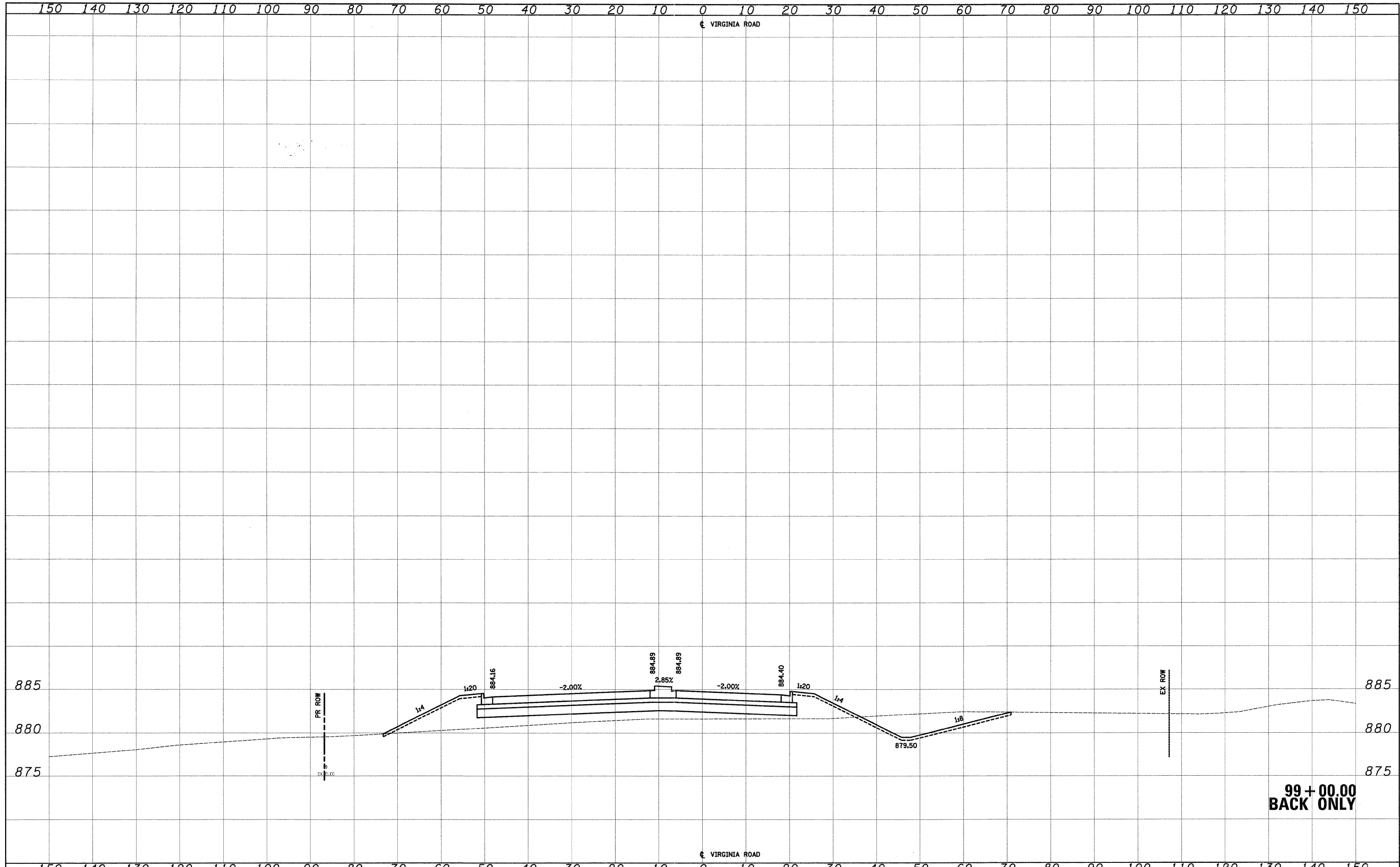
DATE	
BY	
SURVEYED	
PLOTTED	
TEMPLATE	
NOTE BOOK	
AREAS	
CHECKED	
NO.	



FILE NAME =	USER NAME = dte	DESIGNED - KWH	REVISED -	STATE OF ILLINOIS DEPARTMENT OF TRANSPORTATION	CROSS SECTIONS	F.A.U. RTE. 3887	SECTION 96-00209-01-PV	COUNTY McHENRY	TOTAL SHEETS 271	SHEET NO. 270	
Y:\2278 Virginia Klassen\load\ref\2278-sht-xshd3.dgn	PLOT SCALE = 10.0000' / 1"	DRAWN - KWH	REVISED -			SCALE: 10'H= 5'V	SHEET NO. 77 OF 78 SHEETS	STA. 97+50.00 TO STA. 98+50.00	FED. ROAD DIST. NO. 1 ILLINOIS	FED. AID PROJECT HPP-4064(003)	CONTRACT NO. 63553
PLOT DATE = 10/24/11	DATE = 10/24/11	CHECKED - GAB	REVISED -								
		DATE = 10/24/11	REVISED -								

DATE	
BY	
SURVEYED	
PLOTTED	
TEMPLATE	
AREAS	
CHECKED	
NO.	

DATE	
BY	
SURVEYED	
PLOTTED	
TEMPLATE	
AREAS	
CHECKED	
NO.	



FILE NAME =	USER NAME = dte	DESIGNED - KWH	REVISED -	STATE OF ILLINOIS DEPARTMENT OF TRANSPORTATION	CROSS SECTIONS	F.A.U. RTE.	SECTION	COUNTY	TOTAL SHEETS	SHEET NO.
Y:\2278 Virginia Klassen\cad\ref\2278-shft-xasht.dgn		DRAWN - KWH	REVISED -			3887	96-00209-01-PV	MCHEMERY	271	271
PLOT SCALE = 10.0000' / 1" in.		CHECKED - GAB	REVISED -			CONTRACT NO. 63553				
PLOT DATE = 10/24/2011		DATE - 10/24/11	REVISED -			SCALE: 10'H: 5'V	SHEET NO. 78 OF 78 SHEETS	STA. 99+00.00 TO STA. 99+00.00	FED. ROAD DIST. NO. 1 ILLINOIS FED. AID PROJECT HPP-4064(003)	