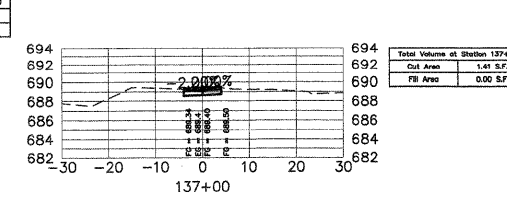
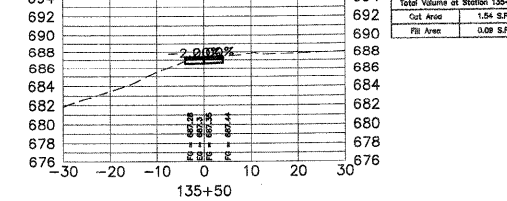
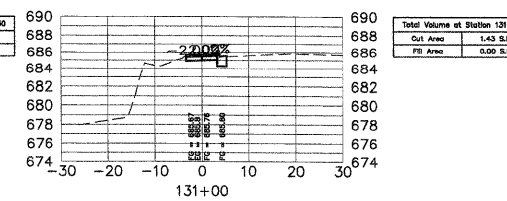
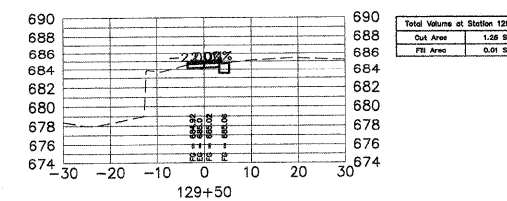
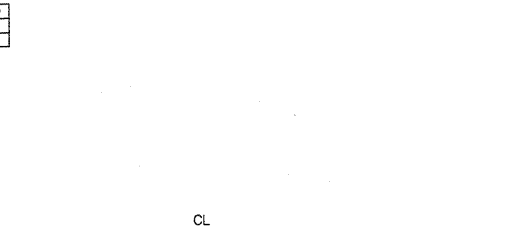
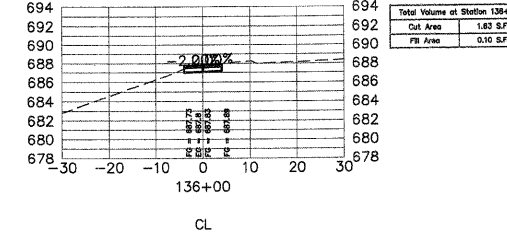
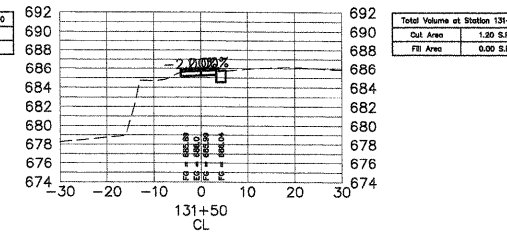
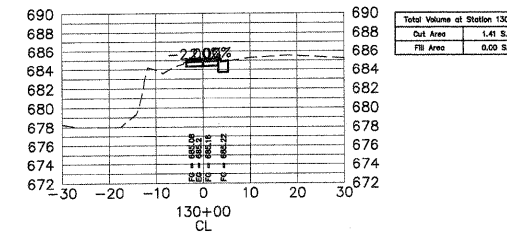
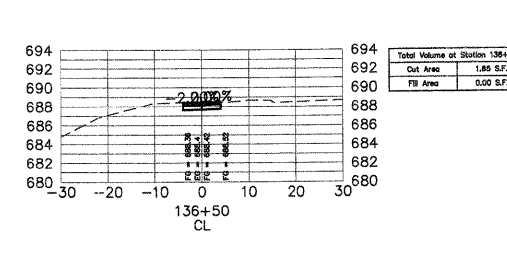
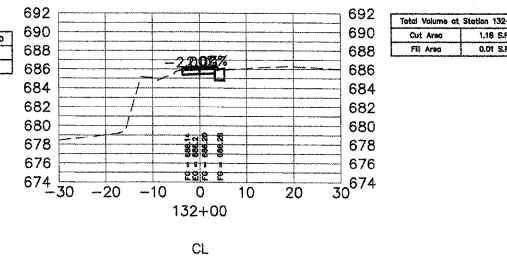
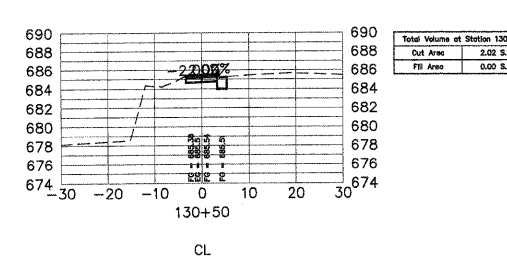
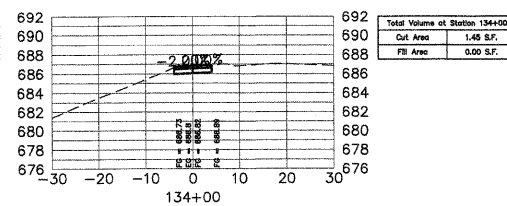
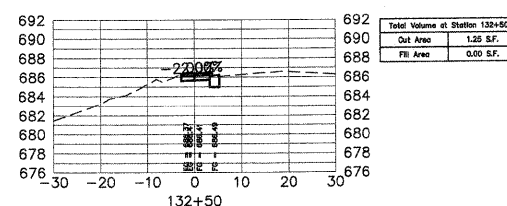
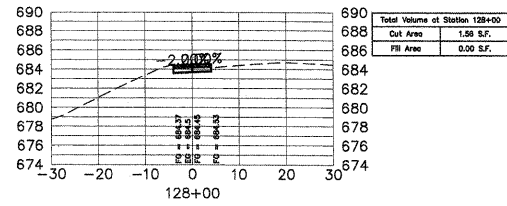
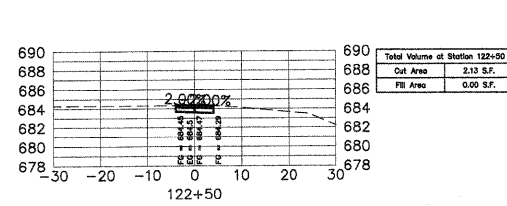
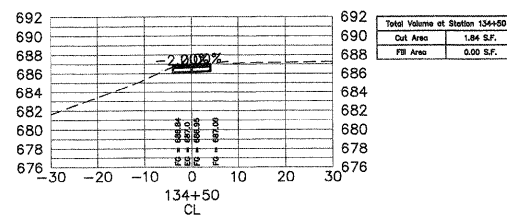
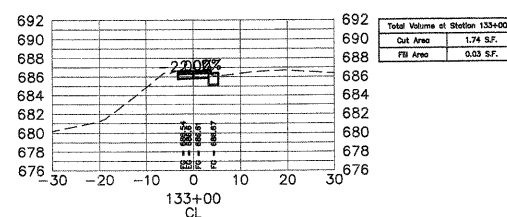
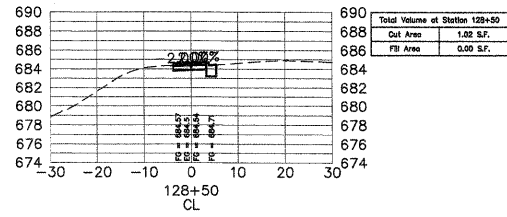
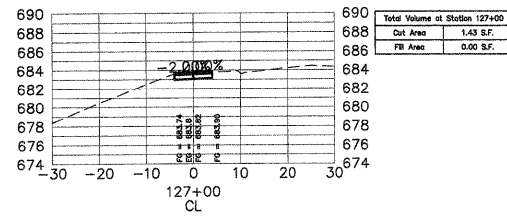
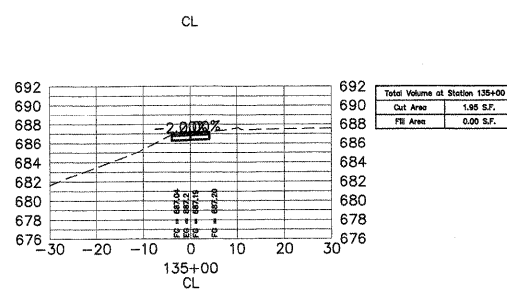
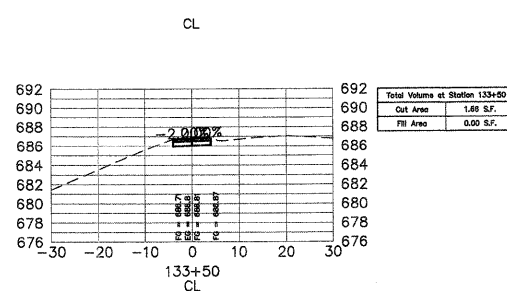
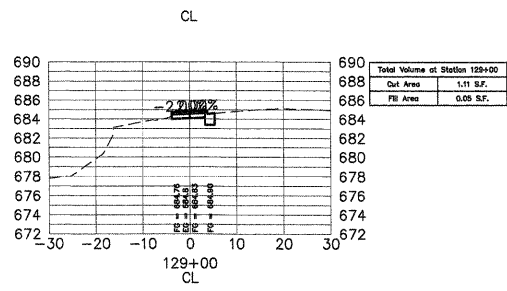
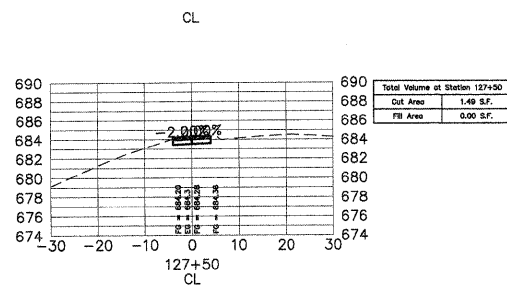


PLAN	SURVEYED	DATE
	NOTED	BY
	GRADES CHECKED	
	STRUCTURE NOTATIONS CHKD	
NO.		

PROFILE	SURVEYED	DATE
	NOTED	BY
	GRADES CHECKED	
	STRUCTURE NOTATIONS CHKD	
NO.		

T:\Biosph Advisory Commission\2010\2010_McDonald_Creek\ProfileA



FILE NAME = 3d-phase1McDonald.dwg	USER NAME = chomuth	DESIGNED - BS	REVISED -
	LAYOUT NAME = CrossSections2	DRAWN - CH	REVISED -
	PLOT SCALE = 20.00' / IN.	CHECKED - JM	REVISED -
	PLOT DATE = Oct 24, 2011 - 3:47pm	DATE - 04/12/2011	REVISED -

**STATE OF ILLINOIS
DEPARTMENT OF TRANSPORTATION**

**MC DONALD CREEK MULTI USE PATH
CROSS SECTIONS**

SCALE: 1"=20' SHEET NO. OF SHEETS STA. 110+00 TO STA. 115+00

F.A. RTE.	SECTION	COUNTY	TOTAL SHEETS	SHEET NO.
	10-00196-00-BT	COOK	26	26
FED ROAD DIST NO. 1 ILLINOIS FED. AID PROJECT			CONTRACT NO. 63624	