

38 + 1 = 39


F.A.U. RTE.	SECTION	COUNTY	TOTAL SHEETS	SHEET NO.
2853	10-00258-00-TL	COOK	38	1
ILLINOIS			CONTRACT NO. 63630	

PROGRAM AND OFFICE ENGINEER: CHARLES F. RIDDLE, P.E. 847-205-4406 SCHAUMBURG, IL

FOR INDEX OF SHEETS, SEE SHEET NO. 2

IDOT STANDARDS

STD NO.	DESCRIPTION
000001-06	STANDARD SYMBOLS, ABBREVIATIONS AND PATTERNS
001006	DECIMAL OF AN INCH AND A FOOT
420001-07	PAVEMENT JOINTS
424001-05	CURB RAMPS FOR SIDEWALKS
606001-04	CONCRETE CURB TYPE B AND COMBINATION CONCRETE CURB AND GUTTER
701006-03	OFF-RD OPERATIONS, 2L, 2W, 4.5 m (15') TO 600 mm (24") FROM PAVEMENT EDGE
701011-02	OFF-RD MOVING OPERATIONS, 2L, 2W, DAY ONLY
701101-02	OFF-RD OPERATIONS, MULTILANE 4.5 m (15') TO 600 mm (24") FROM PAVEMENT EDGE
701301-04	LANE CLOSURE, 2L, 2W, SHORT TIME OPERATIONS
701501-06	URBAN LANE CLOSURE, 2L, 2W, UNDIVIDED
701601-07	URBAN LANE CLOSURE, MULTILANE 1W OR 2W NON-TRAVERSABLE MEDIAN
701606-07	URBAN LANE CLOSURE, MULTILANE 1W OR 2W MOUNTABLE MEDIAN
701701-07	URBAN LANE CLOSURE, MULTILANE INTERSECTION
701801-04	LANE CLOSURE, MULTILANE, 1W OR 2W CROSSWALK OR SIDEWALK CLOSURE
701901-01	TRAFFIC CONTROL DEVICES
720001-01	SIGN PANEL MOUNTING DETAILS
814001-02	HANDHOLES
814006-02	DOUBLE HANDHOLES
857001-01	STANDARD PHASE DESIGNATION DIAGRAMS AND PHASE SEQUENCES
862001-01	UNINTERRUPTABLE POWER SUPPLY (UPS)
873001-02	TRAFFIC SIGNAL GROUNDING & BONDING
878001-08	CONCRETE FOUNDATION DETAILS
880001-01	SPAN WIRE MOUNTED SIGNALS AND BEACON INSTALLATION
880006-01	TRAFFIC SIGNAL MOUNTING DETAILS
886001-01	DETECTOR LOOP INSTALLATION




PREPARED BY: **SAGAR R. SONAR, P.E., PTOE** 08 /29 /2011
TRAFFIC ENGINEER DATE

J.U.L.I.E.
 JOINT UTILITY LOCATION INFORMATION FOR EXCAVATION
 1-800-892-0123
 OR 811

CONTRACT NO. 63630

8501 West Higgins Road, Suite 730, Chicago, Illinois 60631-2801
 www.stanleyconsultants.com
 Phone 773.693.9624 Fax 773.693.7690
 Illinois Firm Registration No.: 184-001533

FUNCTIONAL CLASSIFICATION: ARTERIAL
 ADT: 27,000
 DESIGN SPEED: 30 MPH



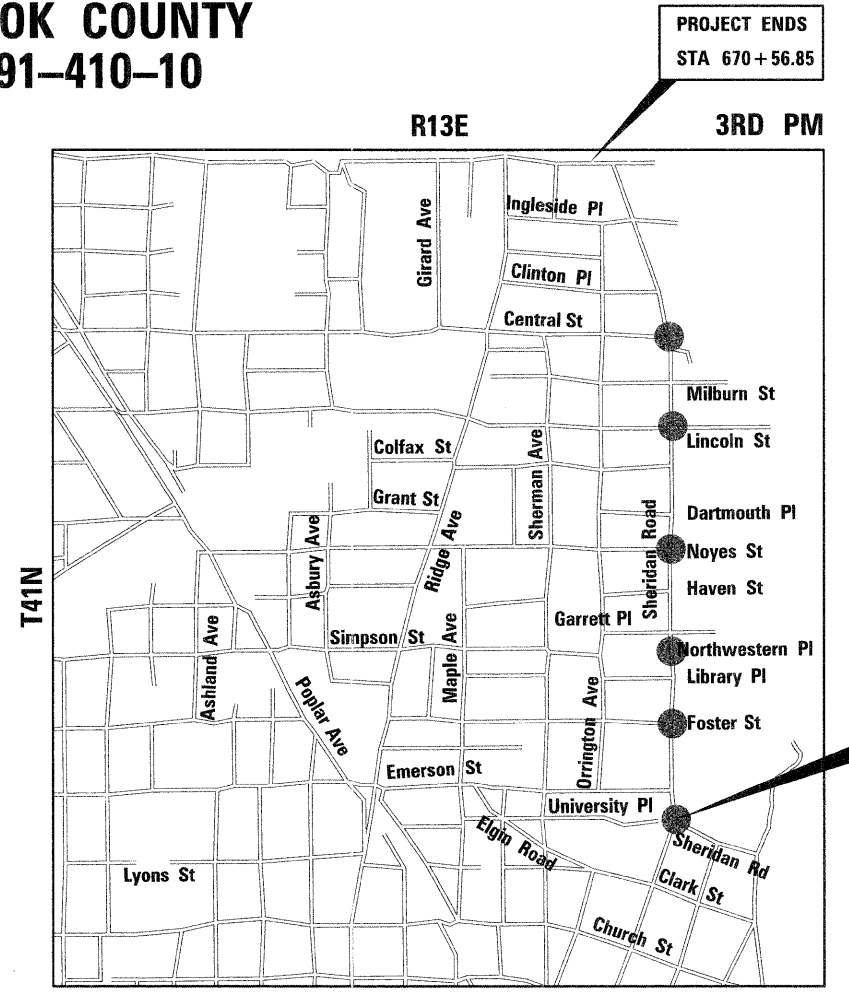
EXPIRES 11-30-2011
Sagar R. Sonar 9/24/11
 SIGNATURE AND DATE

STATE OF ILLINOIS
 DEPARTMENT OF TRANSPORTATION
 DIVISION OF HIGHWAYS

**PLANS FOR PROPOSED
 FEDERAL AID HIGHWAY**

**FAU 2853 (SHERIDAN ROAD)
 CHICAGO AVENUE TO CENTRAL STREET
 TRAFFIC SIGNAL IMPROVEMENTS**

SECTION NO. 10-00258-00-TL
 PROJECT NO. CMM-9003(590)
 CITY OF EVANSTON
 COOK COUNTY
 C-91-410-10



NILES TOWNSHIP
 GROSS LENGTH = 6,856 FT. = 1.31 MILE
 NET LENGTH = 6,856 FT. = 1.31 MILE



STATE OF ILLINOIS
 DEPARTMENT OF TRANSPORTATION
 DIVISION OF HIGHWAYS

APPROVED *Paul Schida* 8/26/2011
 CITY OF EVANSTON, DIRECTOR OF ENGINEERING AND TRANSPORTATION

PASSED *Christopher Hart* SEPTEMBER 9, 2011
 DISTRICT 1 ENGINEER OF LOCAL ROADS AND STREETS

RELEASING FOR BID
 BASED ON LIMITED
 REVIEW *Diane M. O'Keefe* SEPTEMBER 13, 2011
 DEPUTY DIRECTOR OF HIGHWAYS, REGION 1 ENGINEER

**PRINTED BY THE AUTHORITY
 OF THE STATE OF ILLINOIS**