














- LEGEND:**
-  HOT-MIX ASPHALT SURFACE REMOVAL, VARIABLE DEPTH
 -  DRIVEWAY PAVEMENT REMOVAL
 -  PAVEMENT PATCHING
 -  SHOULDER REMOVAL
 -  TREE REMOVAL, ACRES
 -  SIGN REMOVAL
 -  SIDEWALK REMOVAL
 -  PAVEMENT REMOVAL
 -  CURB AND GUTTER REMOVAL
 -  DRAINAGE PIPE REMOVAL
 -  FENCE REMOVAL
 -  STRUCTURE REMOVAL
 -  EXISTING SIGNAL REMOVAL

PLOT DATE = 11/21/2011
 USER NAME = toddblenk
 FILE NAME = ...\\prpln-abc-sht-il31-rem-26.dgn
 X:\2009\11\21\2011\Local_Kor\Aspac\Plots\DRVA\TILEB.DWG.plt

DESIGNED - MAC	REVISIONS
DRAWN - TMB	REVISIONS
CHECKED - RMT	REVISIONS
DATE - 10/23/2011	REVISIONS



CITY OF ST. CHARLES

**ROADWAY REMOVAL PLAN
IL 31**

SCALE: 1"=20' SHEET NO. 10 OF 13 SHEETS STA. 213+00.00 TO STA. EOP

F.A. RTE.	SECTION	COUNTY	TOTAL SHEETS	SHEET NO.
	04-00092-00-BR	KANE	440	48
				CONTRACT NO. 63650
ILLINOIS FED. AID PROJECT				