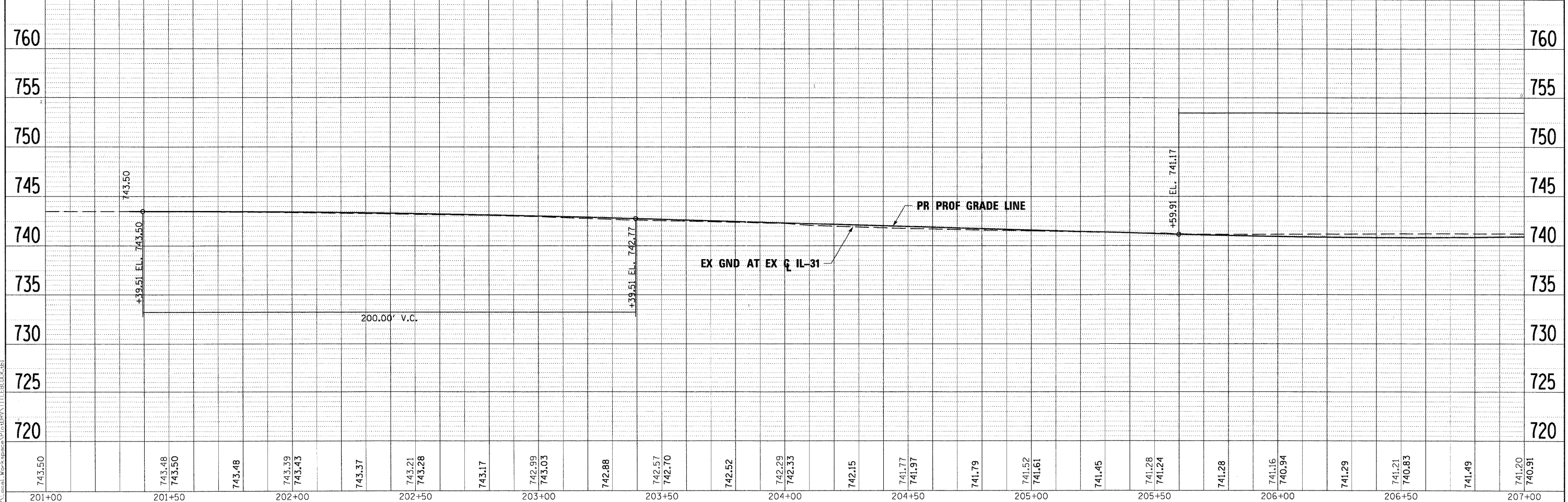
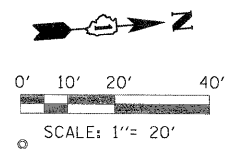
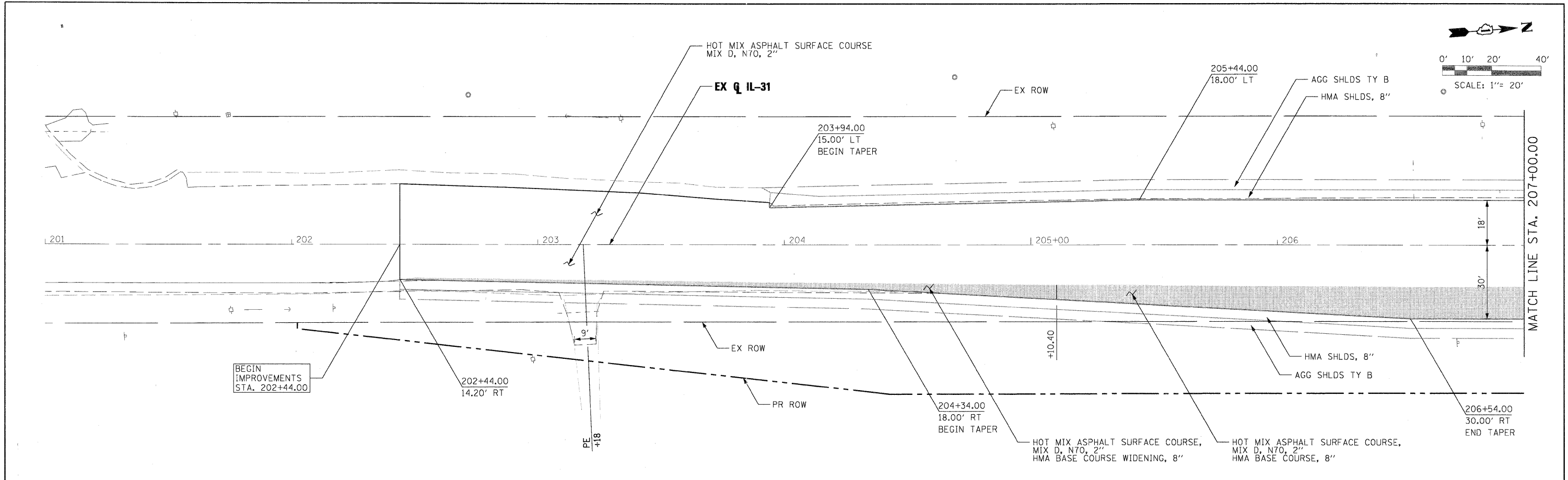


BY	
DATE	
PLAN	
SURVEYED	
ALIGNED	
CHECKED	
RT. OF WAY CHECKED	
NOTE BOOK NO.	
ADD FILE NAME	

BY	
DATE	
PROFILE	
SURVEYED	
ALIGNED	
CHECKED	
RT. OF WAY CHECKED	
NOTE BOOK NO.	
ADD FILE NAME	

PLOT SCALE: 1"=20'
 X:\100925\100925\local_workspace\100925\BPN_Bent_Profile_Plan_Profile.dwg
 USER: benesch
 DATE: 11/21/2011



FILE NAME =	DESIGNED - MAC	REVISED -
USER NAME = toddblank	DRAWN - TMB	REVISED -
DATE = 10/23/2011	CHECKED - RMT	REVISED -
	DATE = 10/23/2011	REVISED -



CITY OF ST. CHARLES

PLAN AND PROFILE
IL 31

SCALE: 1"=20' SHEET NO. 8 OF 14 SHEETS STA. BOP TO STA. 207+00.00

F.A. RTE.	SECTION	COUNTY	TOTAL SHEETS	SHEET NO.
	04-00092-00-BR	KANE	440	59
CONTRACT NO. 63650				
ILLINOIS FED. AID PROJECT				