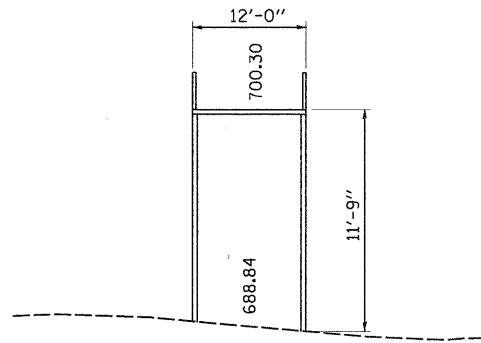
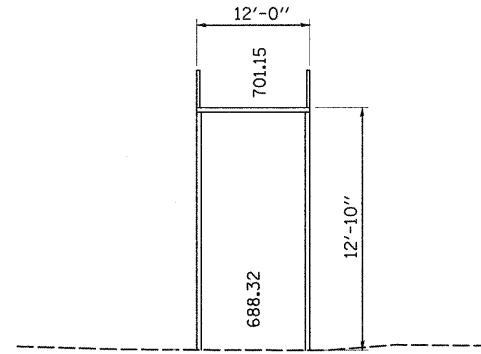


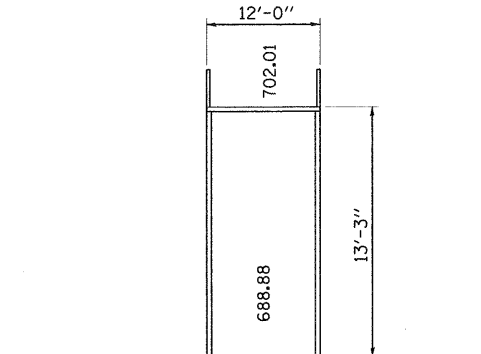
**BOARDWALK SECTION - STA 1100+00**



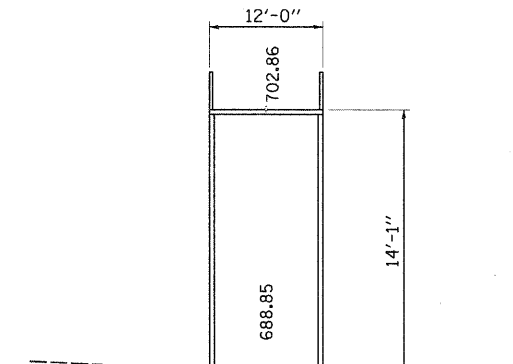
**BOARDWALK SECTION - STA 1100+50**



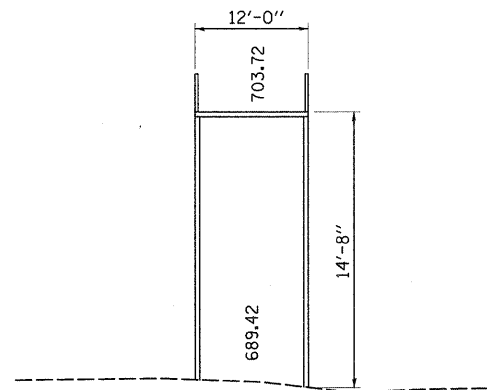
**BOARDWALK SECTION - STA 1101+00**



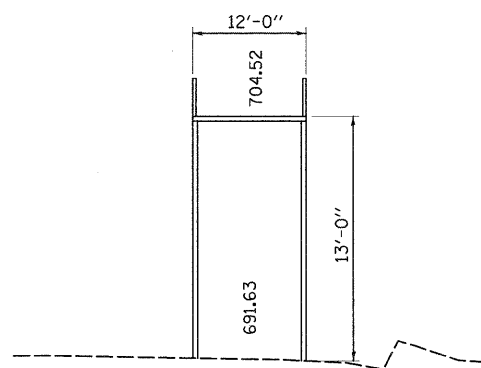
**BOARDWALK SECTION - STA 1101+50**



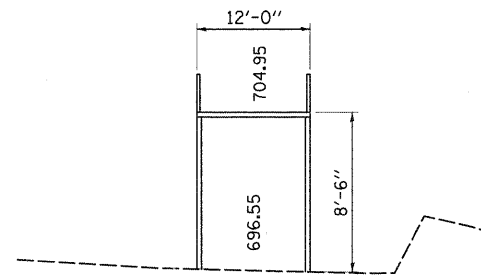
**BOARDWALK SECTION - STA 1102+00**



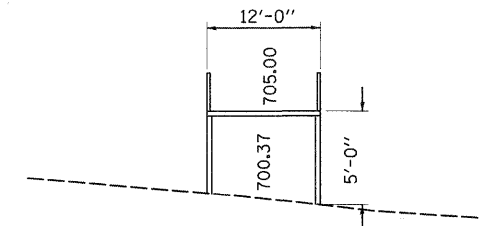
**BOARDWALK SECTION - STA 1102+50**



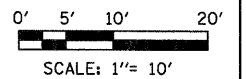
**BOARDWALK SECTION - STA 1103+00**



**BOARDWALK SECTION - STA 1103+50**



**BOARDWALK SECTION - STA 1107+50**



FILE NAME = USER NAME = TERRA PLOT DATE = 11/8/2011	DESIGNED - BD/WS	REVISED	 225 W. OHIO ST., FORT WORTH, FL. CHICAGO, IL 60654 (312)467-0123	<b>CITY OF ST. CHARLES</b>	<b>RED GATE ROAD</b> <b>BOARDWALK SECTIONS - EAST BANK</b>			F.A. RTE.	SECTION	COUNTY	TOTAL SHEETS	SHEET NO.	
	DRAWN - BD/JW/KC	REVISED -											
	CHECKED - WS	REVISED -											
	DATE - 10/24/2011	REVISED -											
SCALE: SHEET NO. OF SHEETS STA. TO STA.					CONTRACT NO. 63650 ILLINOIS FED. AID PROJECT								