

P:\CT\2011\1129\11290001\11290001.dwg
 P:\CT\2011\1129\11290001\11290001.dwg
 P:\CT\2011\1129\11290001\11290001.dwg
 PLOT DATE = 11/29/2011

FILE NAME =	DESIGNED - MAC	REVISED -
...prp1n-abc-shr-pond-east-es.dgn	DRAWN - TMB	REVISED -
USER NAME = tblank	CHECKED - RMT	REVISED -
PLOT DATE = 11/29/2011	DATE - 10/23/2011	REVISED -















CITY OF ST. CHARLES

EROSION CONTROL DETAILS - EAST POND

SCALE: 1"=20' SHEET NO. 23 OF 23 SHEETS STA. TO STA.

LEGEND:

-  CULVERT INLET PROTECTION - STONE, XX006723 & XX006723
-  INLET & PIPE PROTECTION, 28000500
-  TEMPORARY DITCH CHECK, 28000300
-  INLET FILTERS, 28000510
-  PERIMETER EROSION BARRIER, 28000400
-  TEMPORARY FENCE, XX005968
-  TURBIDITY CURTAIN, XX005968
-  PERIMETER EROSION BARRIER, ROLLED EXCELSIOR XX006729
-  SEDIMENT BASIN, 20200300
-  MULCH, METHOD 2, 25100115
-  RIP RAP, 28100105 & 28100107
-  STABILIZED CONSTRUCTION ENTRANCE, X0322671

F.A. RTE.	SECTION	COUNTY	TOTAL SHEETS	SHEET NO.
	04-00092-00-BR	KANE	440	124
			CONTRACT NO. 63650	
ILLINOIS FED. AID PROJECT				