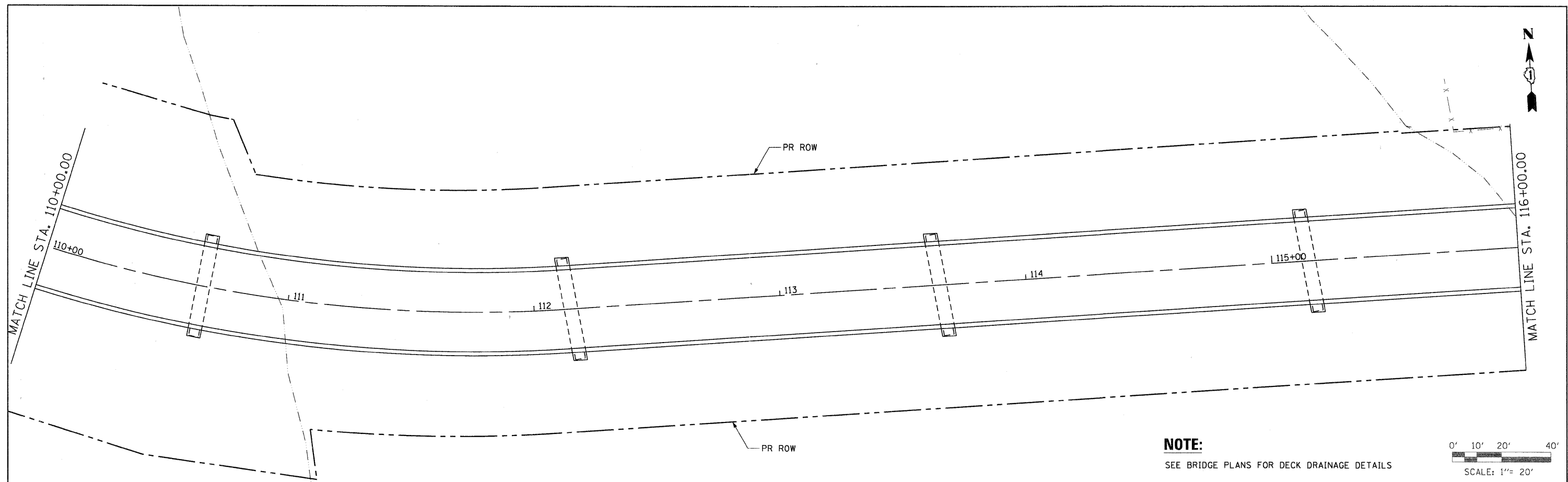
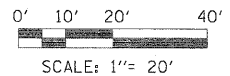


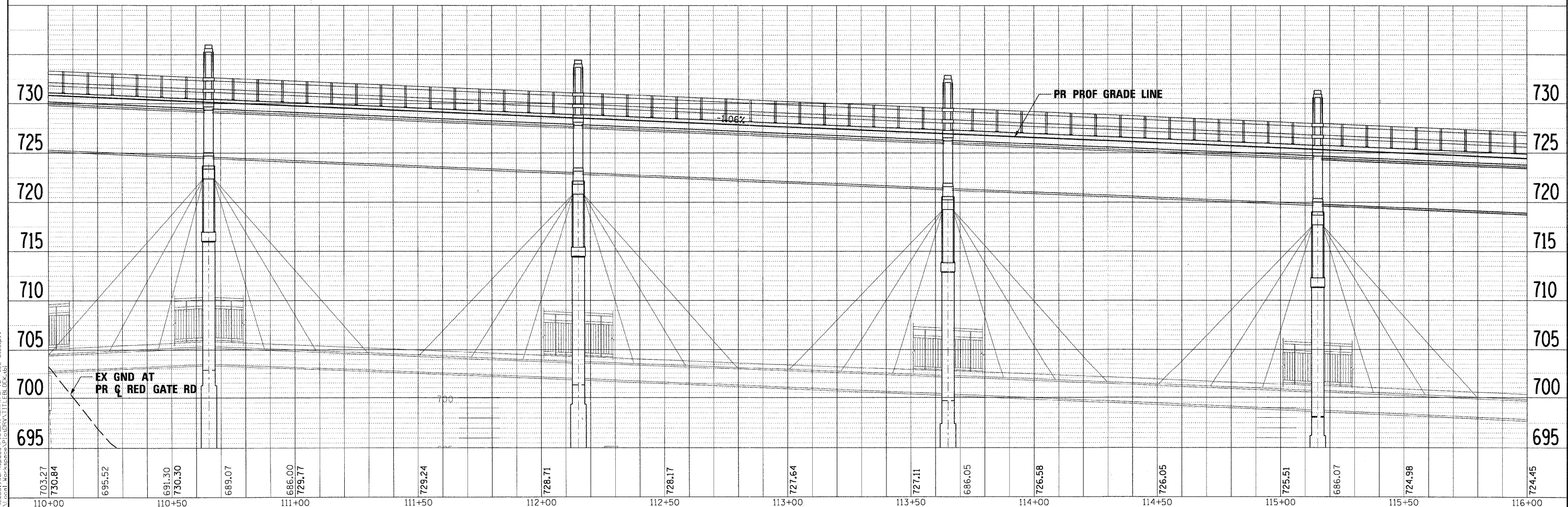
PLAN	SURVEYED	BY	DATE
	ALIGNED		
	NOTED		
	CHECKED		
	BY		
	DATE		
	NO.		



NOTE:
SEE BRIDGE PLANS FOR DECK DRAINAGE DETAILS



PROFILE	SURVEYED	BY	DATE
	ALIGNED		
	NOTED		
	CHECKED		
	BY		
	DATE		
	NO.		



PLOT SCALE: 1/8"=1'-0"
 FILE NAME: ...\\prp11-ABC-sh-RedGate-dm-plnprf-B4.dgn
 USER NAME: tblank
 PLOT DATE: 11/29/2011

FILE NAME =	DESIGNED - MAC	REVISED -
...\\prp11-ABC-sh-RedGate-dm-plnprf-B4.dgn	DRAWN - TMB	REVISED -
USER NAME = tblank	CHECKED - RMT	REVISED -
PLOT DATE = 11/29/2011	DATE - 10/23/2011	REVISED -



CITY OF ST. CHARLES

**DRAINAGE AND UTILITY PLAN AND PROFILE
RED GATE ROAD**

SCALE: 1"=20' SHEET NO. 4 OF 19 SHEETS STA. 110+00.00 TO STA. 116+00.00

F.A. RTE.	SECTION	COUNTY	TOTAL SHEETS	SHEET NO.
	04-00092-00-BR	KANE	440	128
CONTRACT NO. 63650				
ILLINOIS FED. AID PROJECT				