





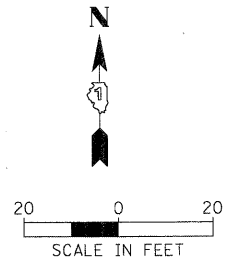
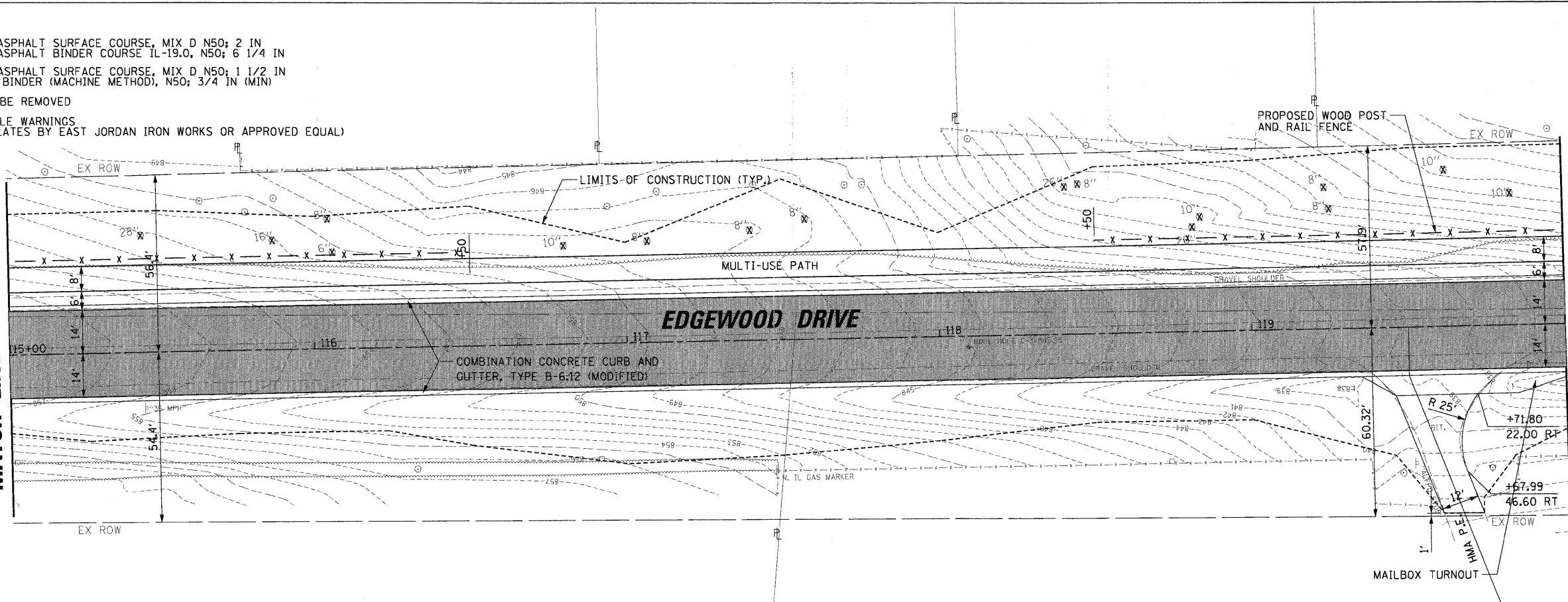


LEGEND

-  HOT-MIX ASPHALT SURFACE COURSE, MIX D N50; 2 IN
-  HOT-MIX ASPHALT BINDER COURSE IL-19.0, N50; 6 1/4 IN
-  HOT-MIX ASPHALT SURFACE COURSE, MIX D N50; 1 1/2 IN
-  LEVELING BINDER (MACHINE METHOD), N50; 3/4 IN (MIN)
-  TREE TO BE REMOVED
-  DETECTABLE WARNINGS (STEEL PLATES BY EAST JORDAN IRON WORKS OR APPROVED EQUAL)

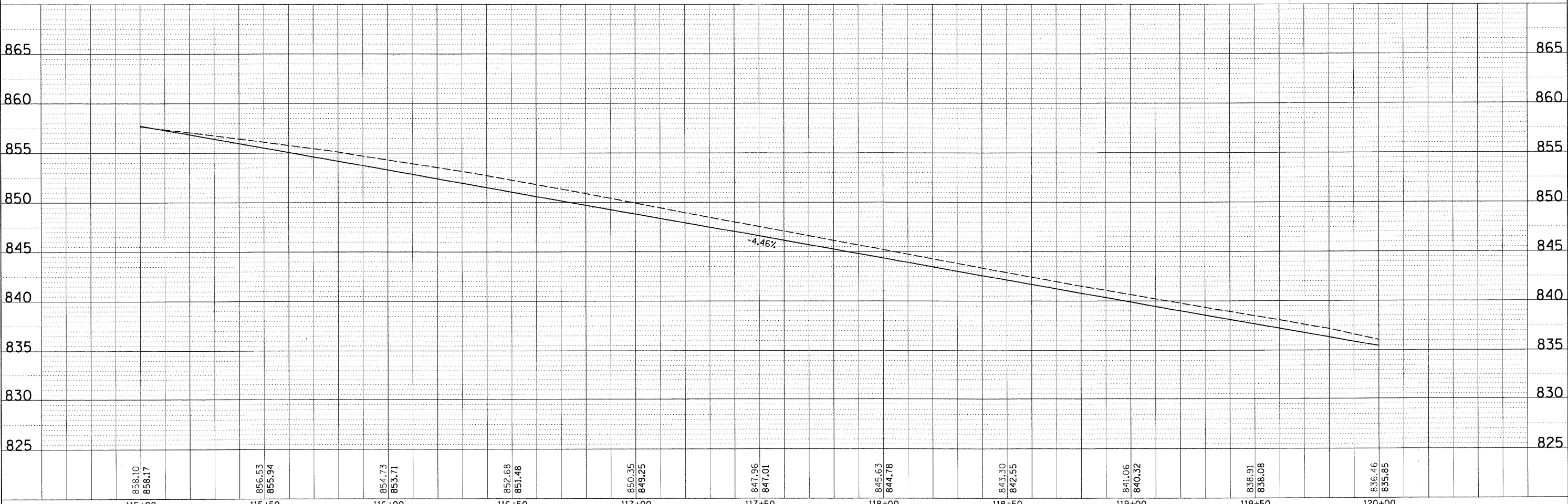
MATCH LINE STA. 115 + 00

MATCH LINE STA. 120 + 00



<p>PLAN</p> <p>BY: _____ DATE: _____</p> <p>DESIGNED: _____</p> <p>CHECKED: _____</p> <p>DATE: _____</p>	<p>PROFILE</p> <p>BY: _____ DATE: _____</p> <p>DESIGNED: _____</p> <p>CHECKED: _____</p> <p>DATE: _____</p>
---	--

CHRISTOPHER B. BURKE ENGINEERING LTD.
 3575 West Higgins Road, Suite 600
 Rosemont, Illinois 60008
 (847) 823-0500



FILE NAME =	USER NAME = mwarman	DESIGNED -	REVISED -	STATE OF ILLINOIS DEPARTMENT OF TRANSPORTATION	EDGEWOOD DRIVE IMPROVEMENTS ROADWAY PLAN AND PROFILE STA. 115 + 00 TO STA. 120 + 00	F.A. RTE.	SECTION	COUNTY	TOTAL SHEETS	SHEET NO.	
N:\ALGONQUIN\070273.0026\Civil\VRPP_070273_4.SHT		DRAWN -	REVISED -			4010	09-00078-00-WR	MCHEMRY	128	25	
PLOT SCALE = 20'		CHECKED -	REVISED -			SCALE:		SHEET NO. OF SHEETS STA. TO STA.		CONTRACT NO. 63655	
PLOT DATE = 11/15/2011		DATE -	REVISED -			ILLINOIS FED. AID PROJECT					