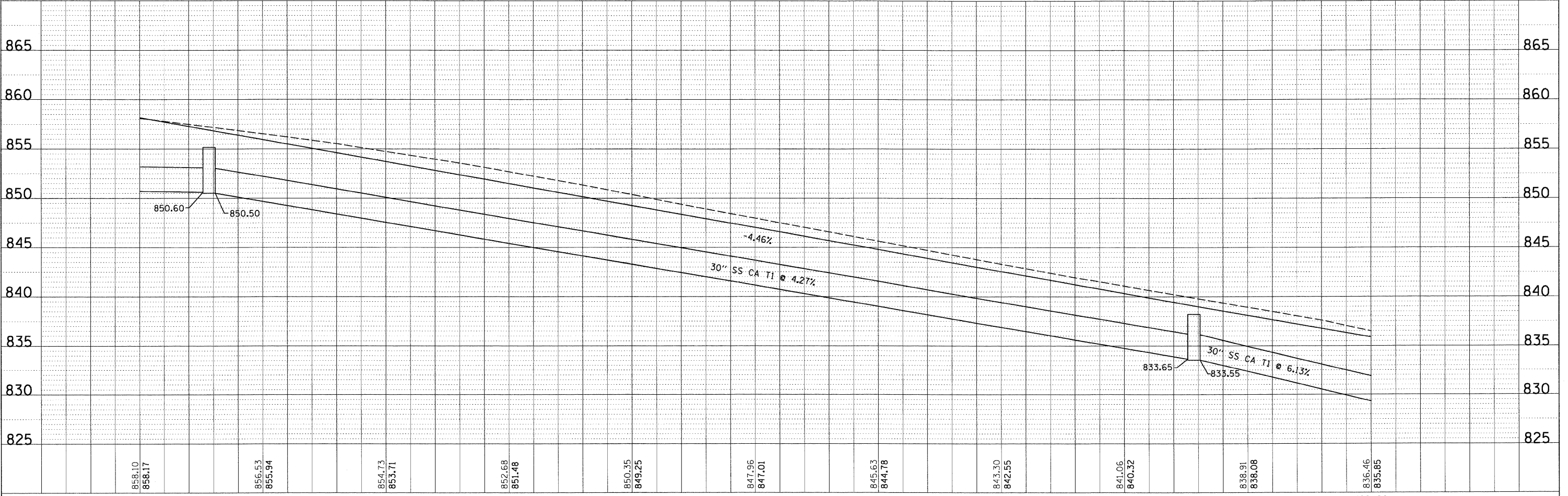
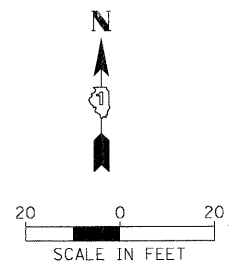
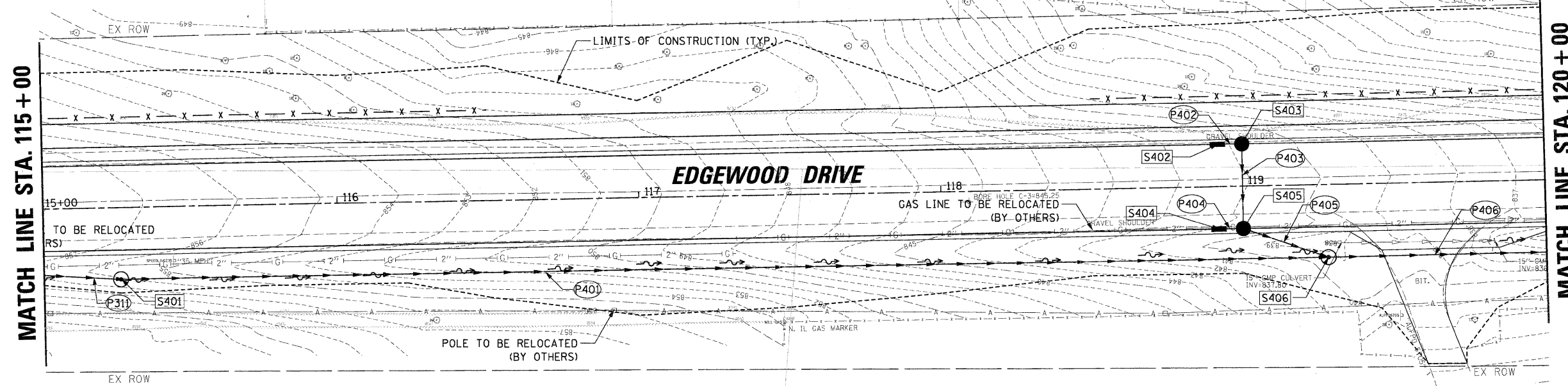


NO.	STRUCTURE	FRAME TYPE	STATION	OFFSET	RIM ELEVATION	INVERT ELEVATIONS			
						N	S	E	W
S401	MH TA 5'	1050-Z1-CL	115+28	23.58' RT	855.16		850.50		850.60
S402	INL TA	7010-T1-M4	118+92	14' LT	840.39			836.19	
S403	CB TA 4'	7010-T1-M4	119+00	14' LT	840.04		835.99		836.09
S404	INL TA	7010-T1-M4	118+92	14' RT	840.39			836.19	
S405	CB TA 4'	7010-T1-M4	119+00	14' RT	840.04	835.82	835.72		836.09
S406	MH TA 5'	6508	119+28	24' RT	839.34	835.54		833.55	833.65

NO	UPSTREAM STRUCTURE	DOWNSTREAM STRUCTURE	LENGTH (FEET)	SIZE (INCHES)	TYPE	SLOPE (%)	UPSTREAM INVERT	DOWNSTREAM INVERT	TRENCH BACKFILL (CU. YD.)
P401	S401	S406	395	30	1	4.27%	850.50	833.65	
P402	S402	S403	5	12	2	2.00%	836.19	836.09	1.3
P403	S403	S405	25	12	2	0.70%	835.99	835.82	6.6
P404	S404	S405	5	12	2	2.00%	836.19	836.09	1.3
P405	S405	S406	26	12	2	0.70%	835.72	835.54	6.7
P406	S406	S501	147	30	2	6.13%	833.55	824.54	36.6



FILE NO. \_\_\_\_\_ DATE \_\_\_\_\_  
 SURVEYED BY \_\_\_\_\_  
 PLOTTED BY \_\_\_\_\_  
 CHECKED BY \_\_\_\_\_  
 NOTE BOOK NO. \_\_\_\_\_  
 STRUCTURE NOTATION: CPD

CHRISTOPHER B. BURKE ENGINEERING LTD.  
 9575 West Higgins Road, Suite 600  
 Rosemont, Illinois 60018  
 (847) 823-0500

FILE NAME = N:\ALGONDQUIN\070273.00026\Civil\IDPP_070273_4.SHT	USER NAME = morman	DESIGNED -	REVISED -	<b>STATE OF ILLINOIS</b> <b>DEPARTMENT OF TRANSPORTATION</b>	<b>EDGEWOOD DRIVE IMPROVEMENTS</b> <b>DRAINAGE AND UTILITY PLAN AND PROFILE</b> <b>STA. 115 + 00 TO STA. 120 + 00</b>	F.A. RTE. 4010	SECTION 09-00078-00-WR	COUNTY McHENRY	TOTAL SHEETS 128	SHEET NO. 36	
PLOT SCALE = 28'		DRAWN -	REVISED -			SCALE:	SHEET NO. OF SHEETS STA. TO STA.	CONTRACT NO. 63655		ILLINOIS FED. AID PROJECT	
PLOT DATE = 11/15/2011		CHECKED -	REVISED -								
		DATE -	REVISED -								