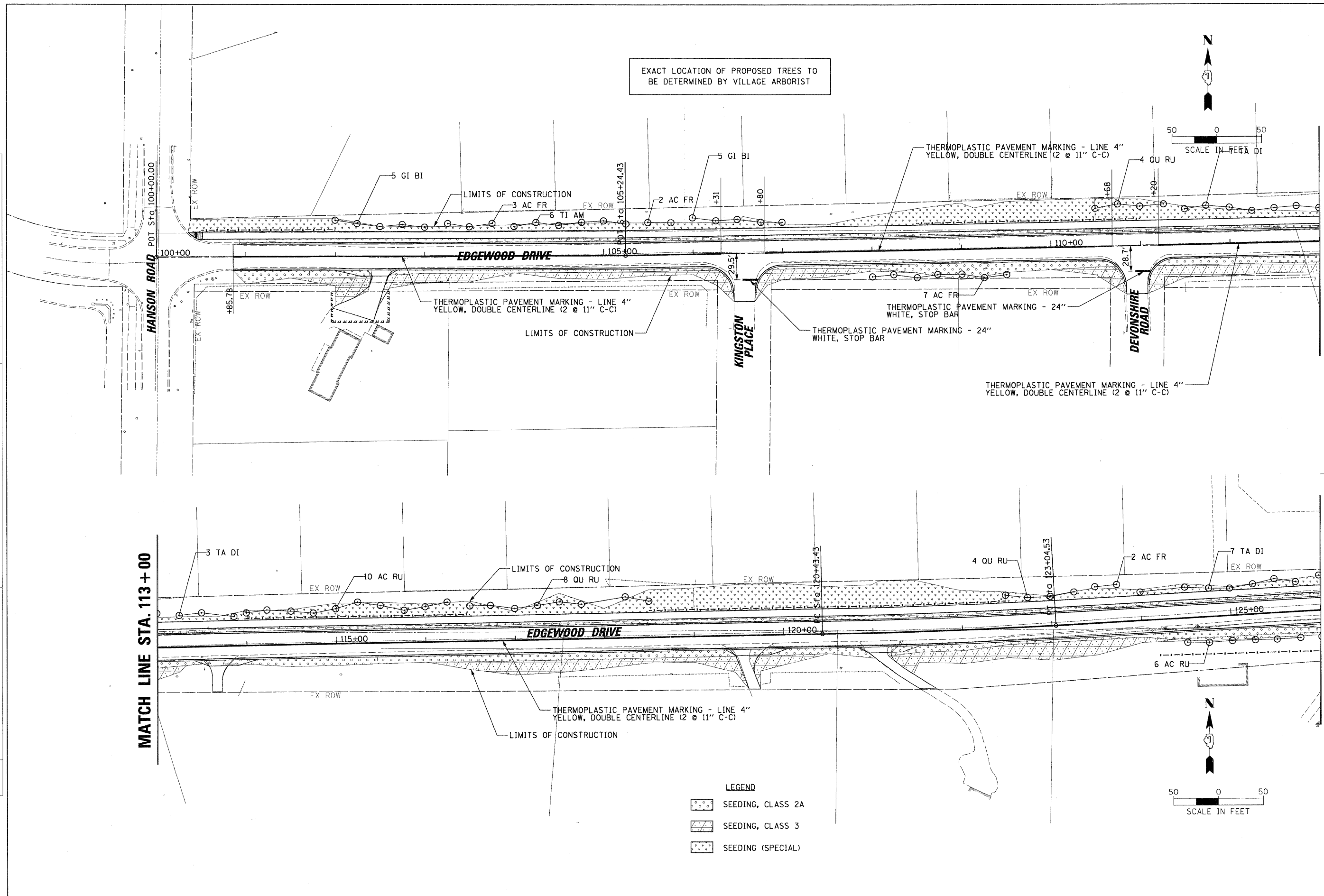
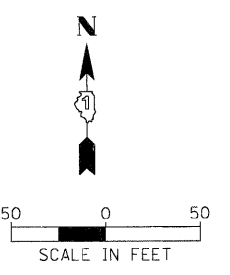
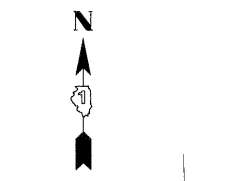


PROFILE SURVEYED  
 DATE: \_\_\_\_\_ BY: \_\_\_\_\_  
 NOTE BOOK NO. \_\_\_\_\_  
 STRUCTURE NOTATIONS: CTRD  
 SURVEYED  
 DATE: \_\_\_\_\_ BY: \_\_\_\_\_  
 NOTE BOOK NO. \_\_\_\_\_  
 PLAN  
 SURVEYED  
 DATE: \_\_\_\_\_ BY: \_\_\_\_\_  
 NOTE BOOK NO. \_\_\_\_\_  
 ALIGNMENT CHECKED  
 RT. OF WAY CHECKED  
 SHOT FILE NAME: \_\_\_\_\_

**CHRISTOPHER B. BURKE ENGINEERING LTD.**  
 9575 West Higgins Road, Suite 600  
 Rosemont, Illinois 60018  
 (815) 825-0500



EXACT LOCATION OF PROPOSED TREES TO BE DETERMINED BY VILLAGE ARBORIST



MATCH LINE STA. 113+00

MATCH LINE STA. 126+00

- LEGEND**
- SEEDING, CLASS 2A
  - SEEDING, CLASS 3
  - SEEDING (SPECIAL)

FILE NAME =	USER NAME = mwarman	DESIGNED -	REVISED -	<b>STATE OF ILLINOIS DEPARTMENT OF TRANSPORTATION</b>	<b>EDGEWOOD DRIVE IMPROVEMENTS PAVEMENT MARKING AND LANDSCAPING PLAN</b>	F.A.U. RTE.	SECTION	COUNTY	TOTAL SHEETS	SHEET NO.	
N:\ALGONQUI\878273.00026\Civil\PMK_07073.1.SHT	PLOT SCALE = 50'	DRAWN -	REVISED -			4010	09-00078-00-WR	McHENRY	128	47	
PLOT DATE = 11/15/2011	DATE -	CHECKED -	REVISED -			CONTRACT NO. 63655		ILLINOIS FED. AID PROJECT			
		DATE -	REVISED -			SCALE:	SHEET NO. OF SHEETS STA. TO STA.				